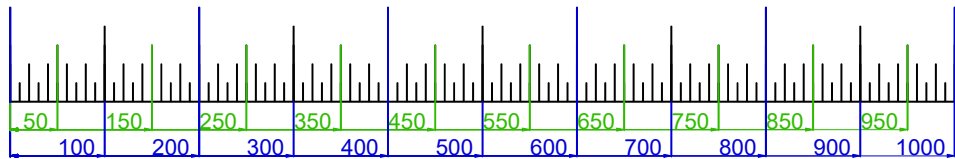


WOOD RANCH GC, SIMI VALLEY, CA



3/26/2018

GET YOUR FREE YARDAGE BOOKS AT RIVERRIDGEFAIRWAYS.COM

(REMOVE THIS SHEET FROM THE YARDAGE BOOK AND USE IT FOR A REFERENCE)

How to Customize Your Yardage Book Using the Adobe Reader

This RIVERRIDGEFAIRWAYS yardage book is set up so you may use the Adobe Reader to get yardage measurements directly from the yardage book's PDF file. These yardage measurements and your comments may be written onto the yardage book's PDF file using the Adobe reader. Your customized yardage books can be saved away or printed out.

MEASUREMENT TOOL:

How to enter the measuring tool mode:-TOOLS -> ANALYSIS --> MEASURING TOOL ->

(For the full page yardage book)- RIGHT CLICK ->CHANGE SCALE RATIO -> 8.33 IN = 500 YDS -> OK

(For the foldable yardage book)- RIGHT CLICK -> CHANGE SCALE RATIO -> 6.66 IN = 500 YDS -> OK

How to exit the measuring tool mode- TOOLS -> SELECT & ZOOM -> SELECT TOOL or HAND TOOL

Other handy commands to use while in the MEASURING TOOL mode:

To cancel a measurement- RIGHT CLICK -> CANCEL MEASUREMENT.

To complete a measurement- RIGHT CLICK -> COMPLETE MEASUREMENT.

To delete an existing measurement line- LEFT CLICK measurement line -> RIGHT CLICK -> DELETE.


To change an existing measurement line- LEFT CLICK measurement line ->LEFT CLICK one of the four boxes and move with the mouse.

COMMENT TOOL:

TOOL -> COMMENT & MARKUP -> CALLOUT TOOL or TEXT BOX TOOL

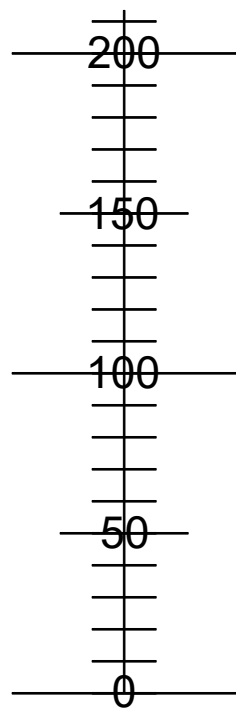
If your older Adobe Reader does not support these functions then download the latest "Adobe Reader 9" from one of the RIVERRIDGEFAIRWAYS.COM yardage book's download page links. Update 9/3/2010

INSTRUCTIONS FOR USING THE FOLDABLE-POCKET SIZE YARDAGE BOOK

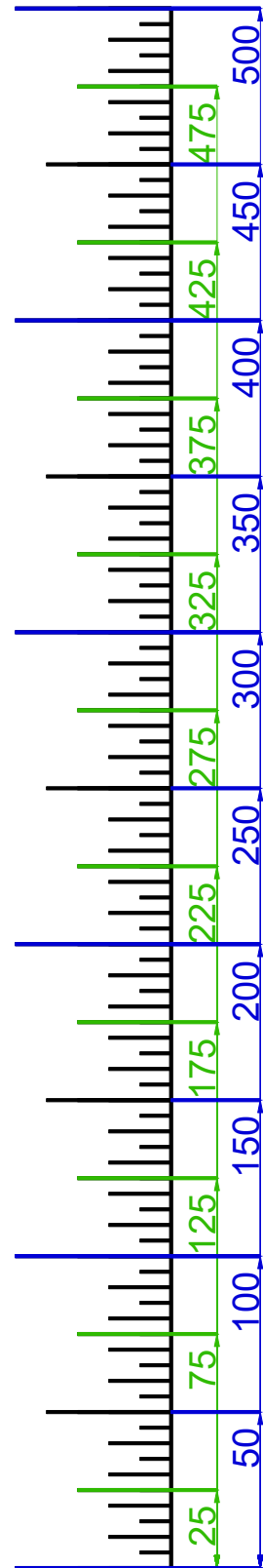
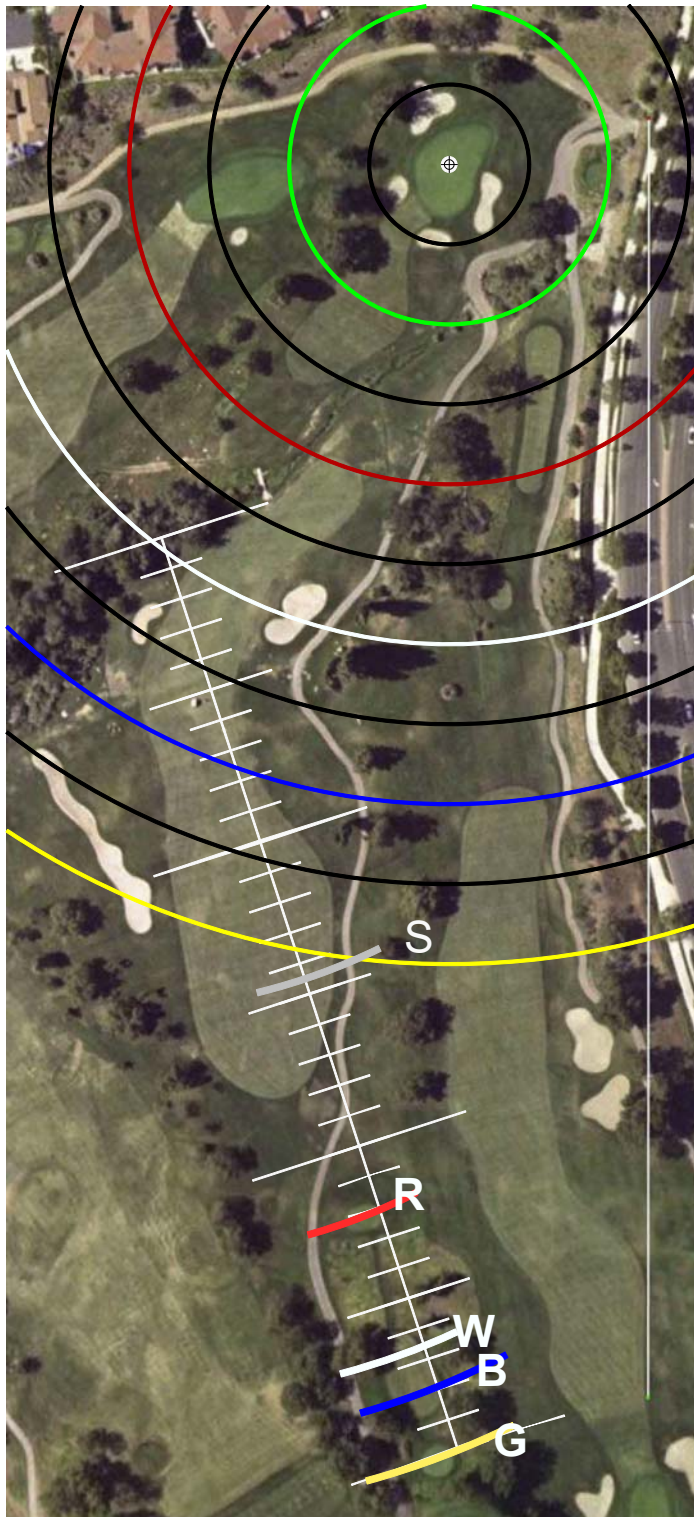


YARDS FROM CENTER

- ⊕ 0
- 25 1
- 50 435
- 75 414
- 100 403
- 125 355
- 150 281
- 175
- 200
- 225
- 250



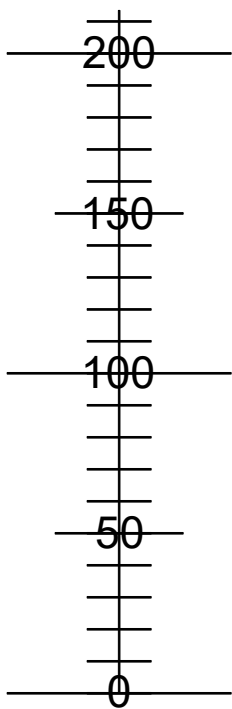
EACH TICK MARK IS 10 YARDS



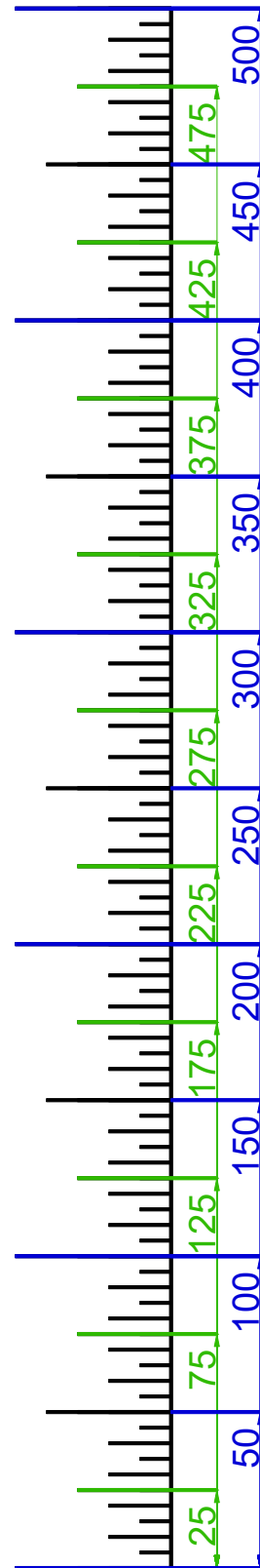
HOLE #1

YARDS FROM CENTER

- ⊕ 0
- 25 2
- 50 526
- 75 501
- 100 461
- 125 397
- 150 330
- 175
- 200
- 225
- 250



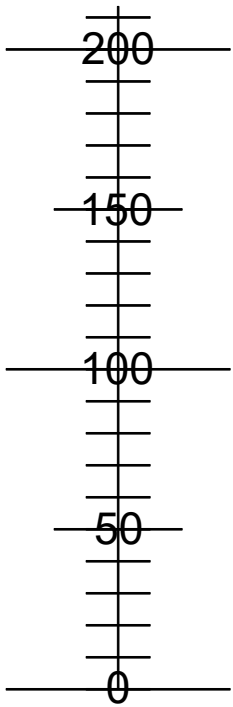
EACH TICK MARK IS 10 YARDS



HOLE #2

YARDS FROM CENTER

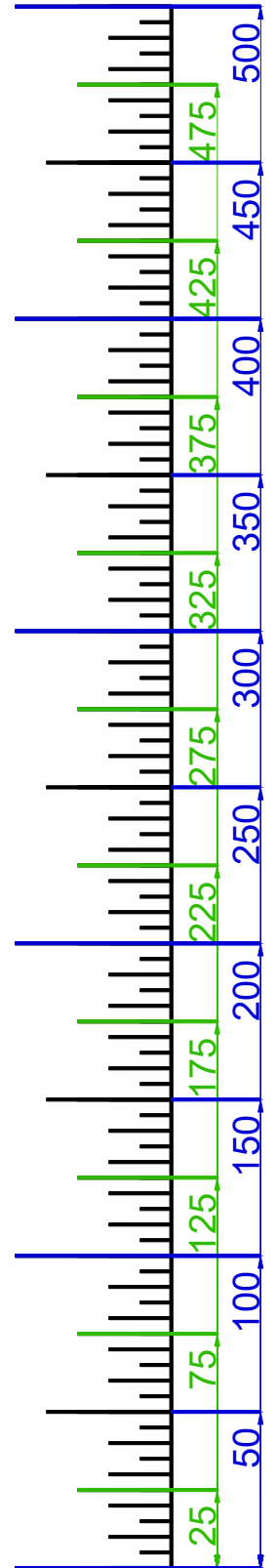
- ⊕ 0
- 25 3
- 50 177
- 75 159
- 100 152
- 125 131
- 150
- 175
- 200
- 225
- 250



EACH TICK MARK IS 10 YARDS

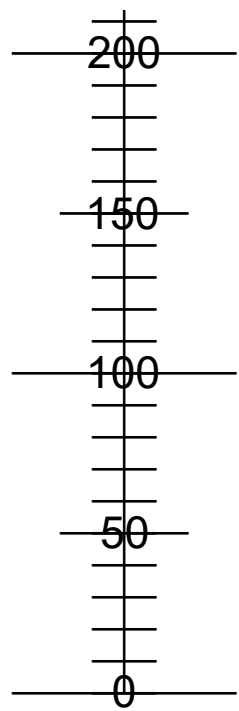


HOLE #3



YARDS FROM CENTER

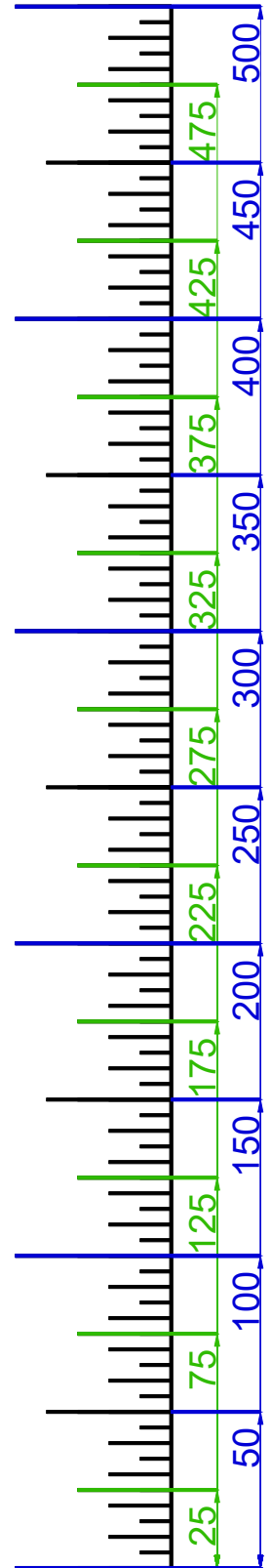
- ⊕ 0
- 25 4
- 50 363
- 75 357
- 100 339
- 125 302
- 150 182
- 175
- 200
- 225
- 250



EACH TICK MARK IS 10 YARDS

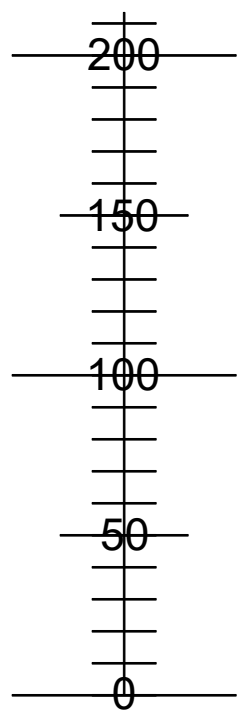


HOLE #4



YARDS FROM CENTER

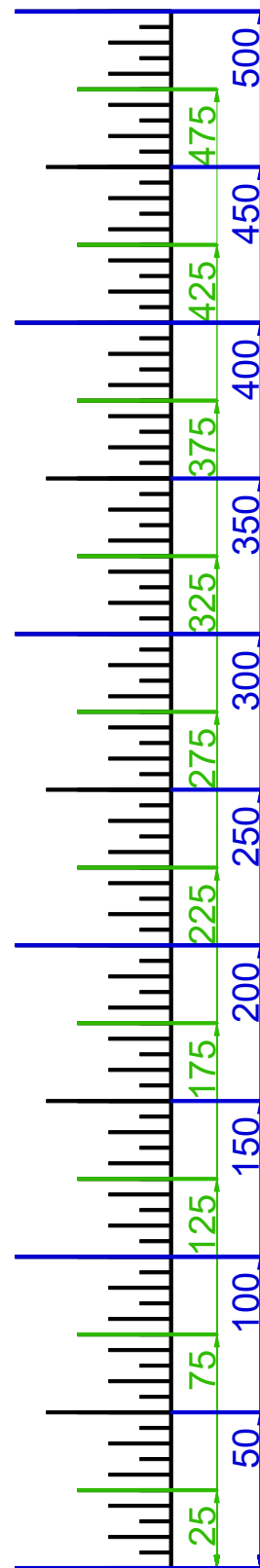
- ⊕ 0
- 25 5
- 50 427
- 75 406
- 100 380
- 125 337
- 150
- 175
- 200
- 225
- 250



EACH TICK MARK IS 10 YARDS

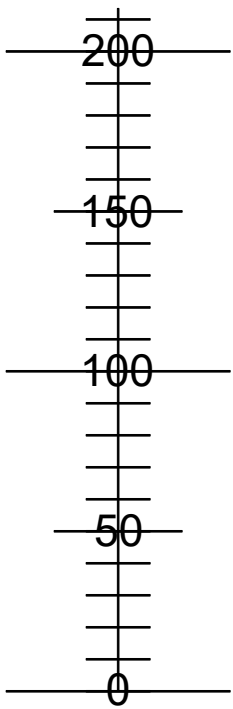


HOLE #5

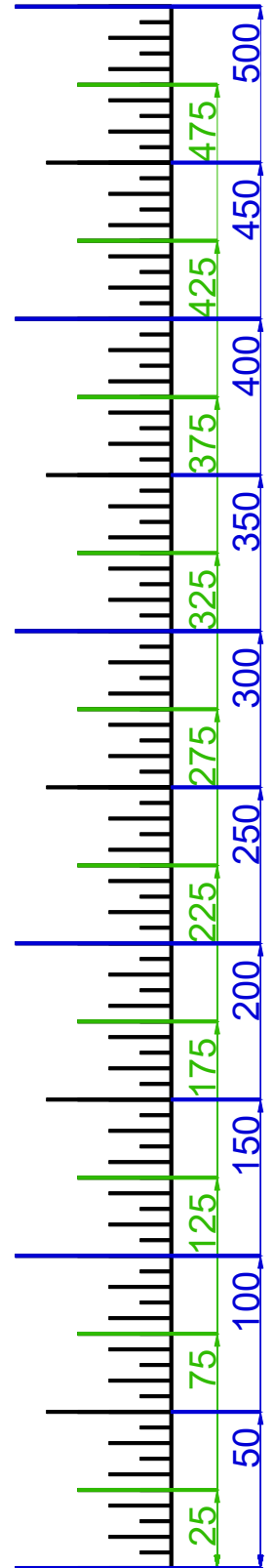
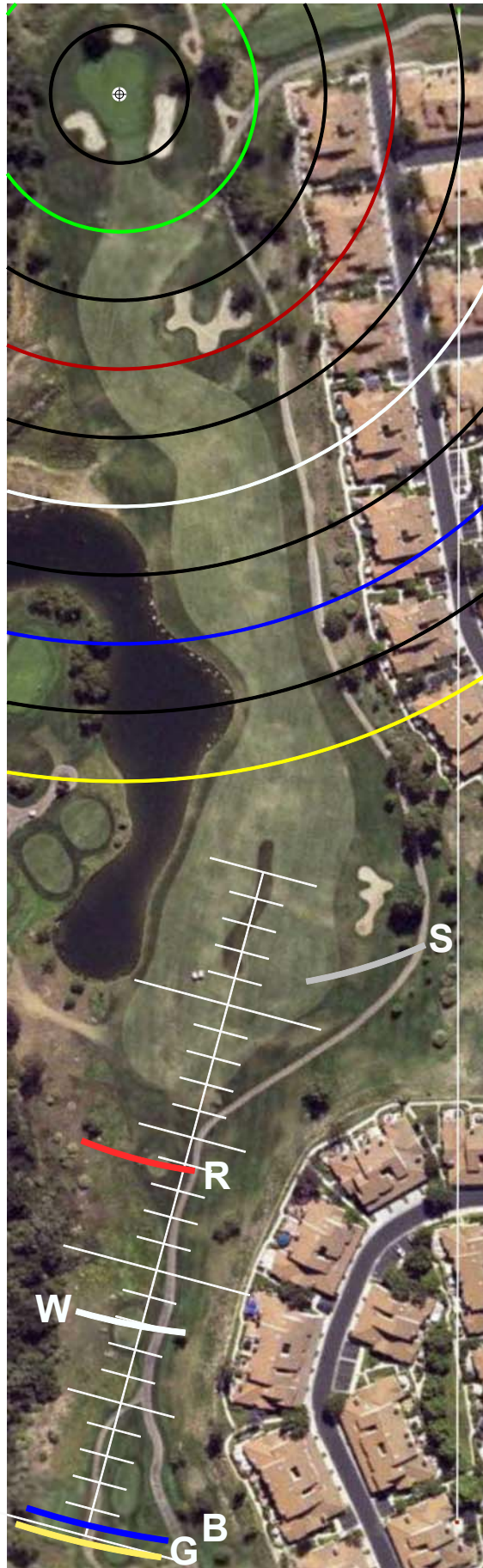


YARDS FROM CENTER

- ⊕ 0
- 25 6
- 50 546
- 75 469
- 100 409
- 125
- 150
- 175
- 200
- 225
- 250



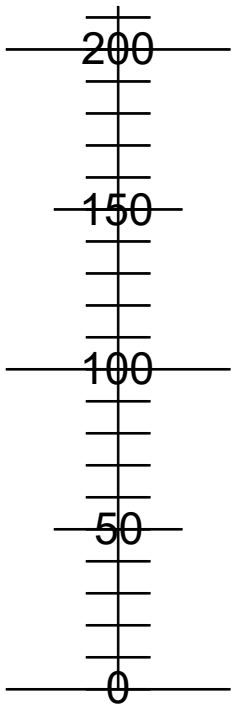
EACH TICK MARK IS 10 YARDS



HOLE #6

YARDS FROM CENTER

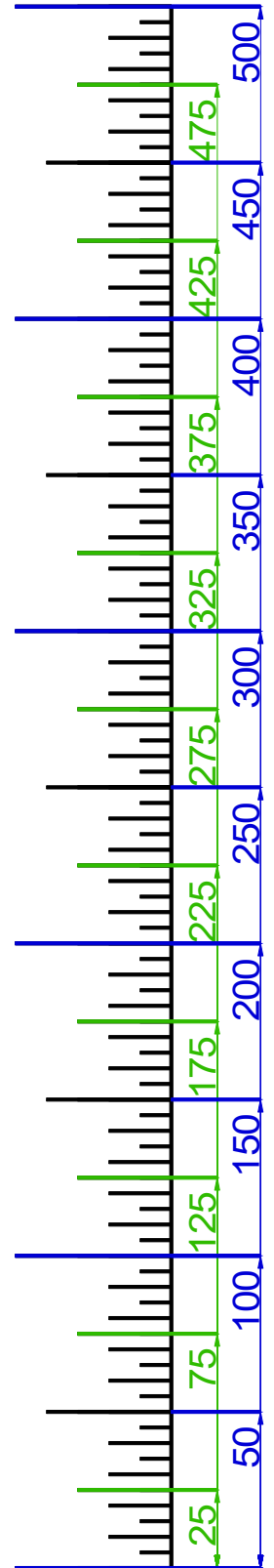
- ⊕ 0
- 25 7
- 50 168
- 75 159
- 100 149
- 125 122
- 150
- 175
- 200
- 225
- 250



EACH TICK MARK IS 10 YARDS

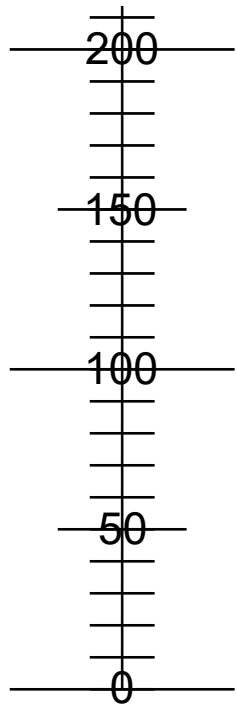


HOLE #7

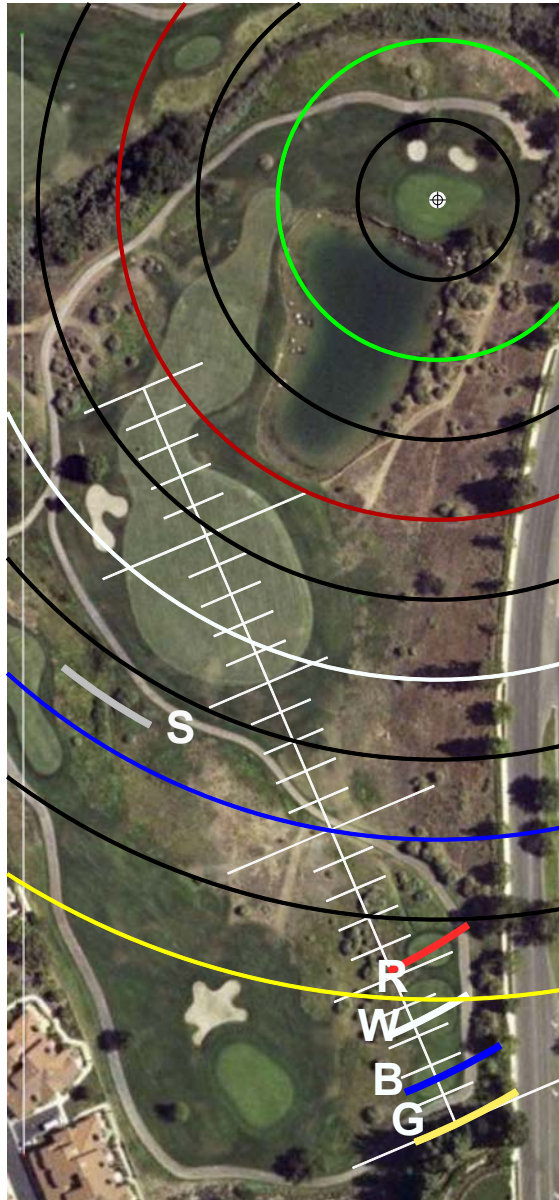


YARDS FROM CENTER

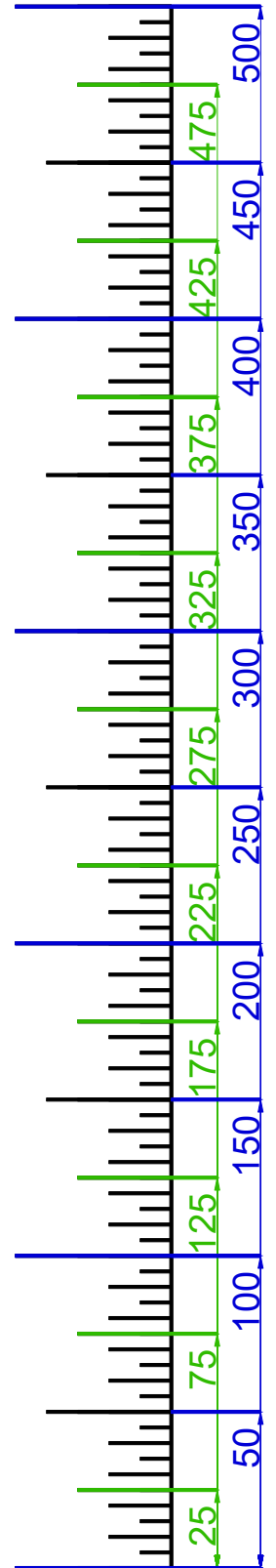
- ⊕ 0
- 25 8
- 50 351
- 75 336
- 100 316
- 125 299
- 150 184
- 175
- 200
- 225
- 250



EACH TICK MARK IS 10 YARDS

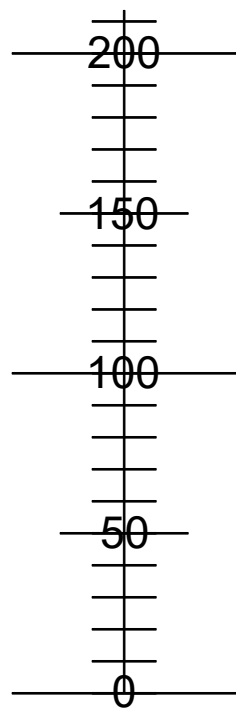


HOLE #8

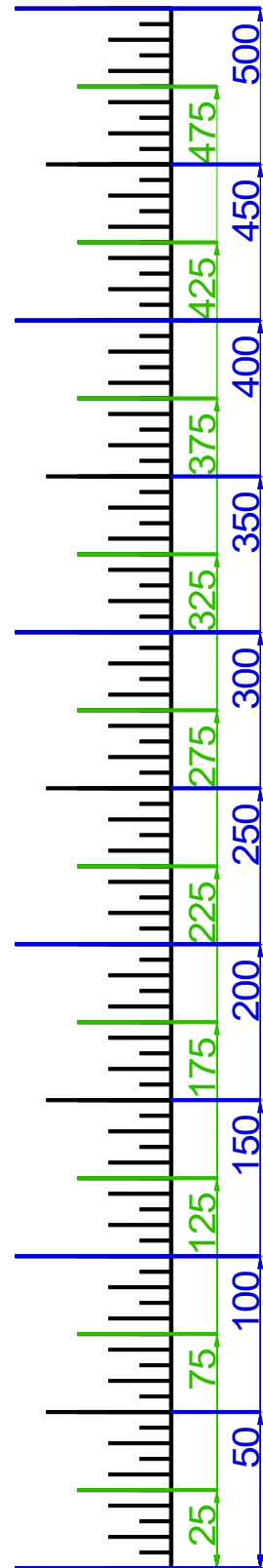


YARDS FROM CENTER

- ⊕ 0
- 25 9
- 50 430
- 75 377
- 100 360
- 125 299
- 150 182
- 175
- 200
- 225
- 250



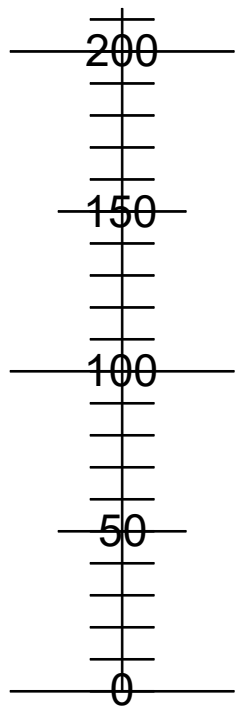
EACH TICK MARK IS 10 YARDS



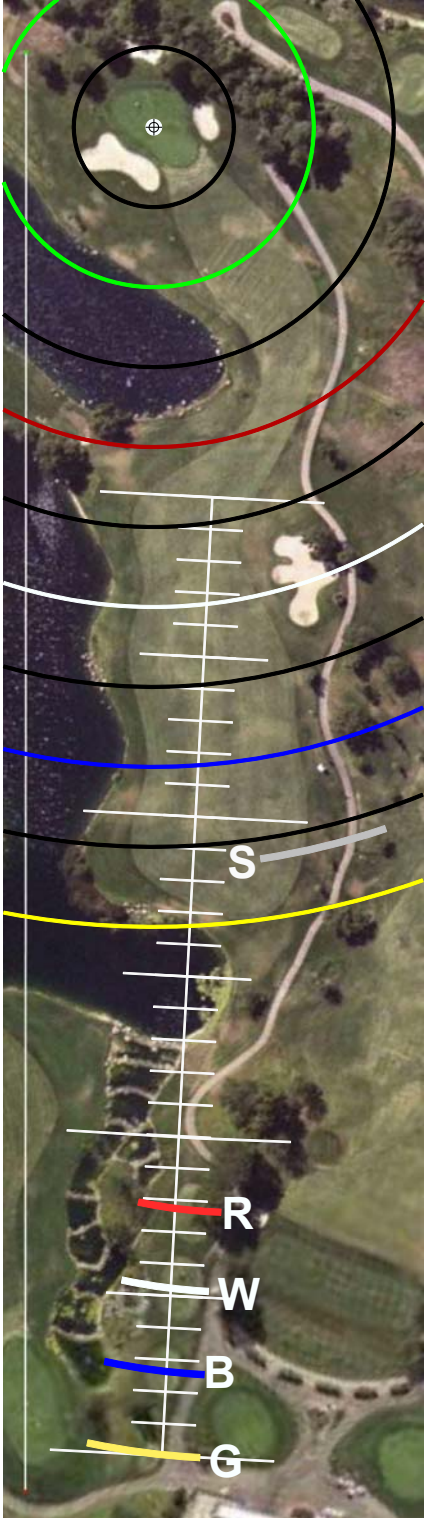
HOLE #9

YARDS FROM CENTER

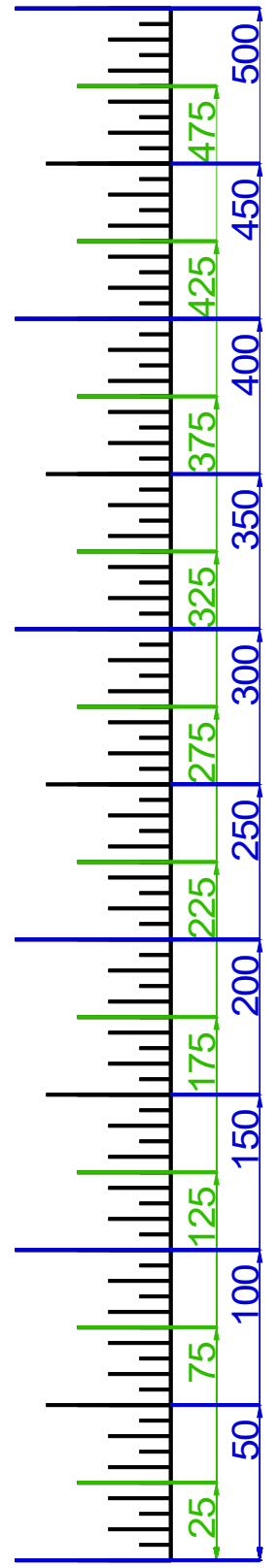
- ⊕ 0
- 25 10
- 50 417
- 75 392
- 100 367
- 125 341
- 150 325
- 175 300
- 200 275
- 225 250
- 250 225



EACH TICK MARK IS 10 YARDS

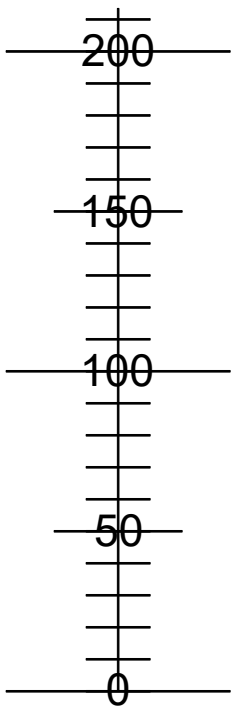


HOLE #10



YARDS FROM CENTER

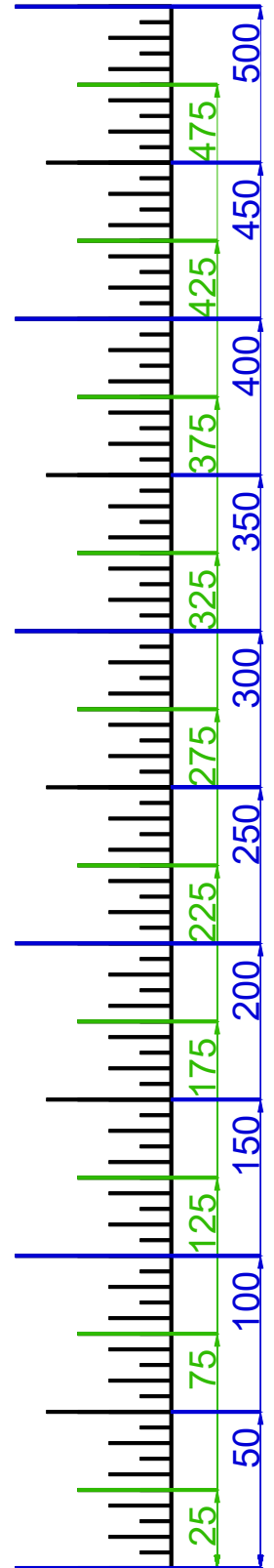
- ⊕ 0
- 25 11
- 50 425
- 75 388
- 100 377
- 125 346
- 150 258
- 175
- 200
- 225
- 250



EACH TICK MARK IS 10 YARDS

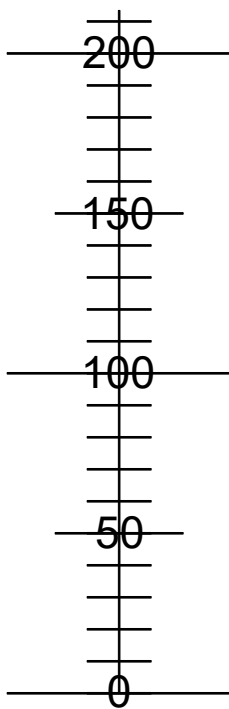


HOLE #11

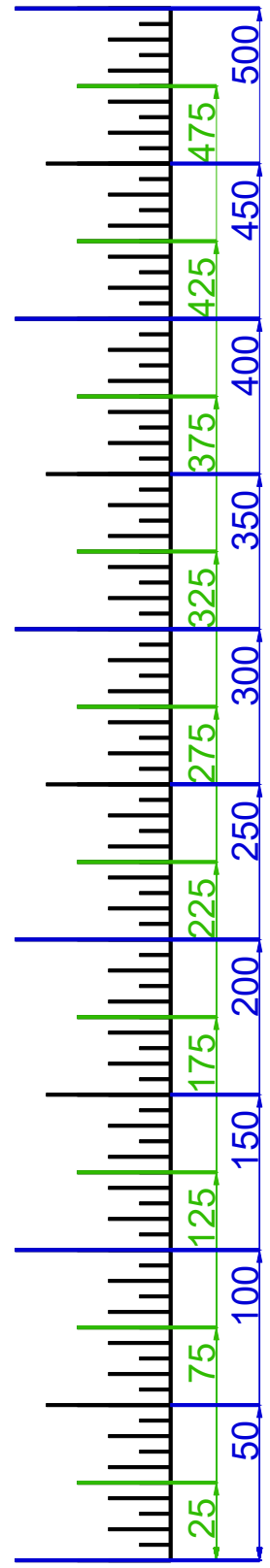
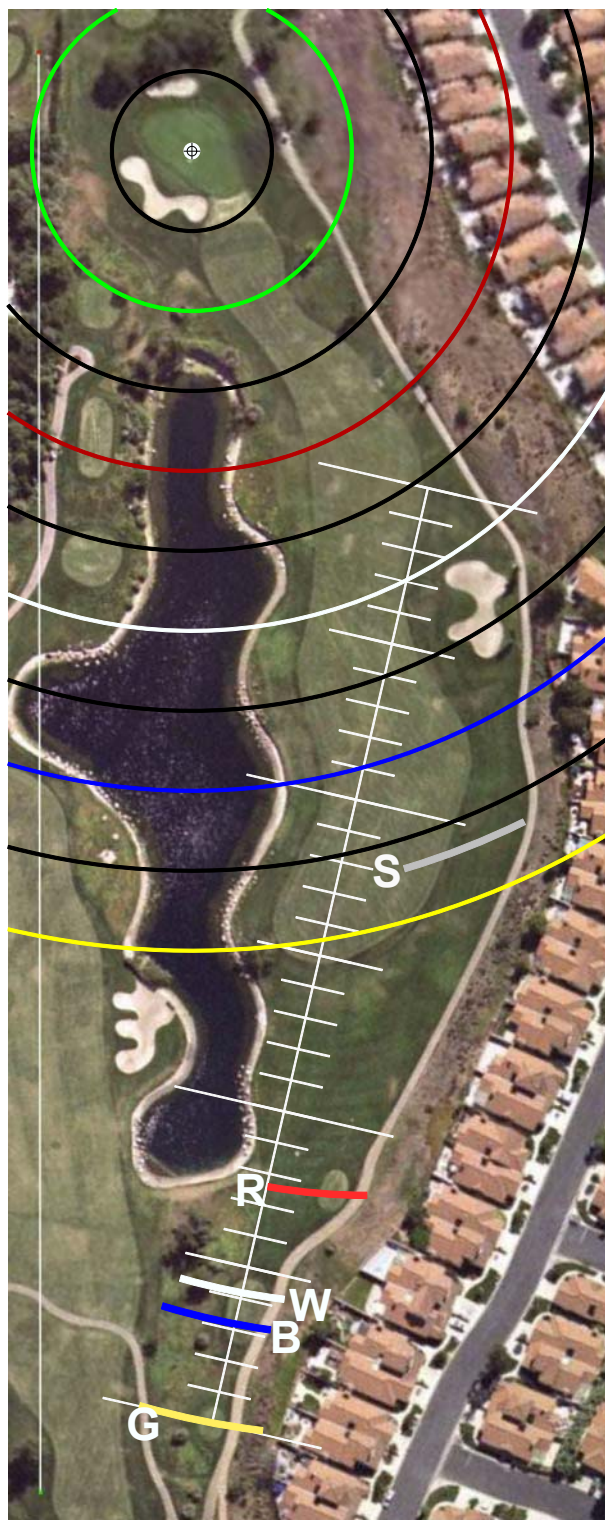


YARDS FROM CENTER

- ⊕ 0
- 25 12
- 50 412
- 75 371
- 100 335
- 125 234
- 150
- 175
- 200
- 225
- 250



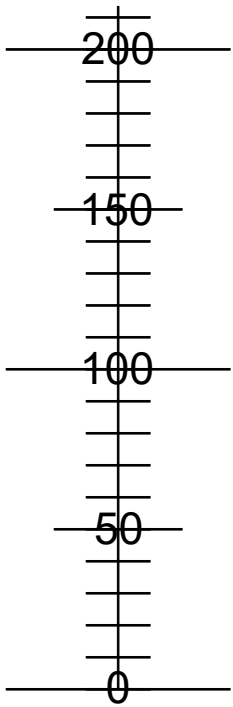
EACH TICK MARK IS 10 YARDS



HOLE #12

YARDS FROM CENTER

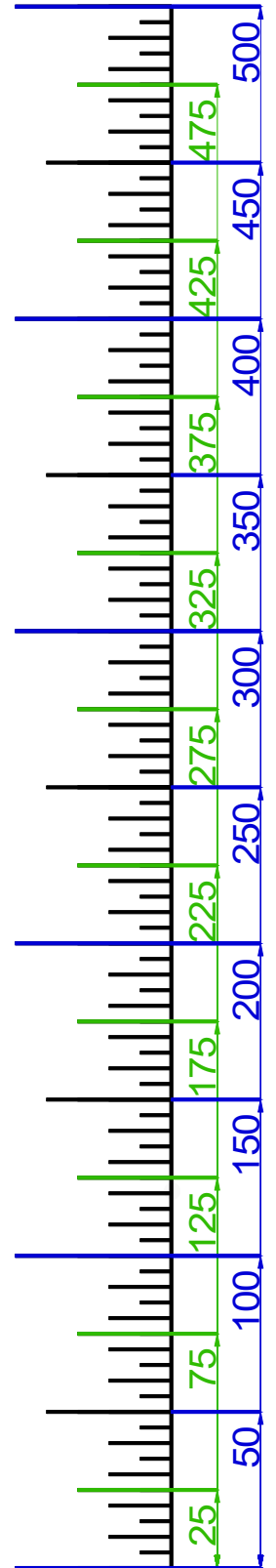
- ⊕ 0
- 25 13
- 50 194
- 75 173
- 100 155
- 114 114
- 125 79
- 150
- 175
- 200
- 225
- 250



EACH TICK MARK IS 10 YARDS

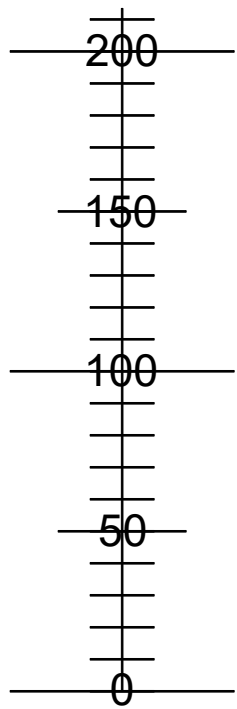


HOLE #13

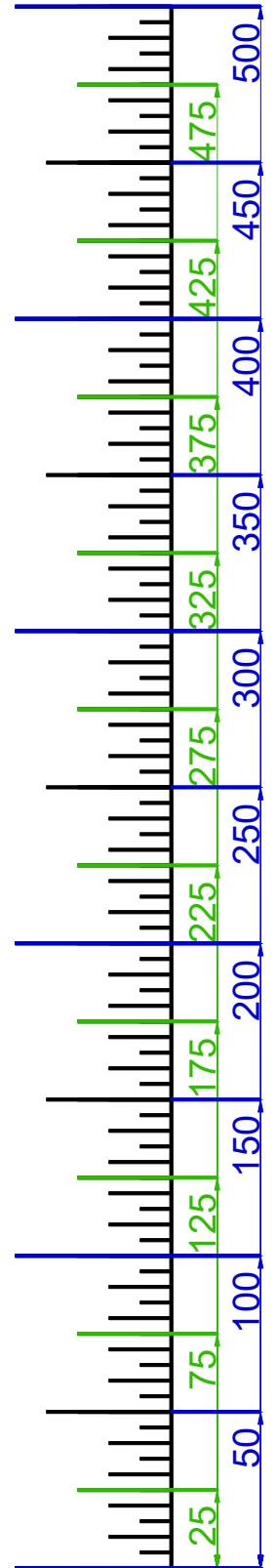
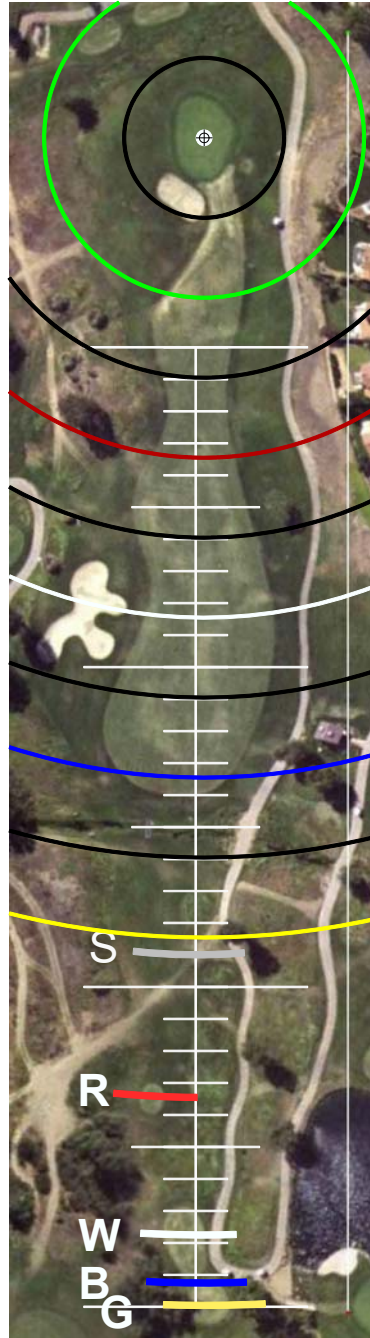


YARDS FROM CENTER

- ⊕ 0
- 25 14
- 50 366
- 75 360
- 100 311
- 125 299
- 150 256
- 175
- 200
- 225
- 250



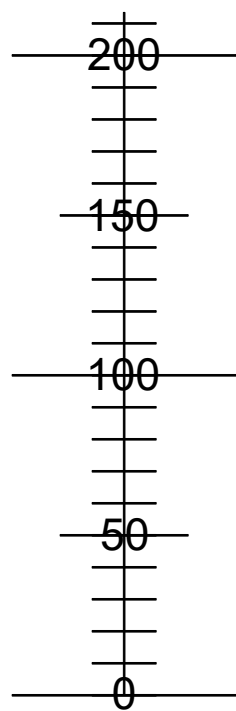
EACH TICK MARK IS 10 YARDS



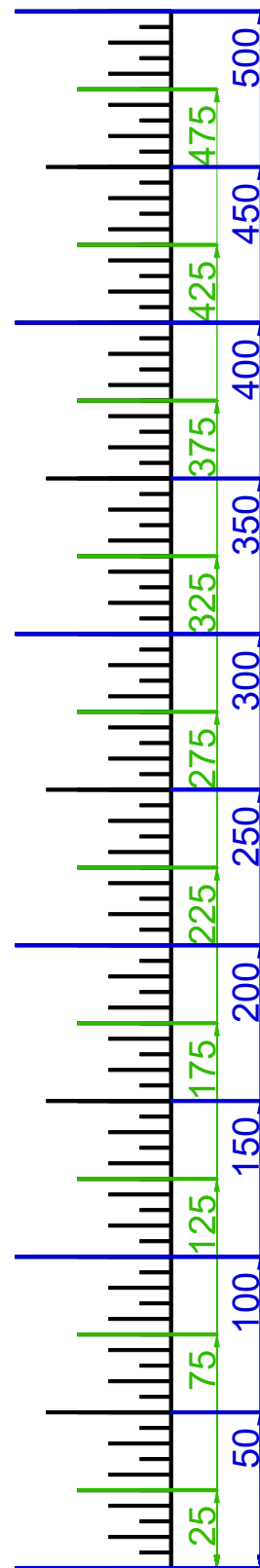
HOLE #14

YARDS FROM CENTER

- ⊕ 0
- 25 15
- 50 536
- 75 516
- 100 495
- 125 443
- 150 395
- 175
- 200
- 225
- 250



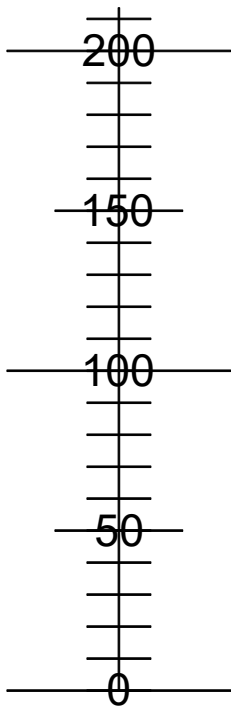
EACH TICK MARK IS 10 YARDS



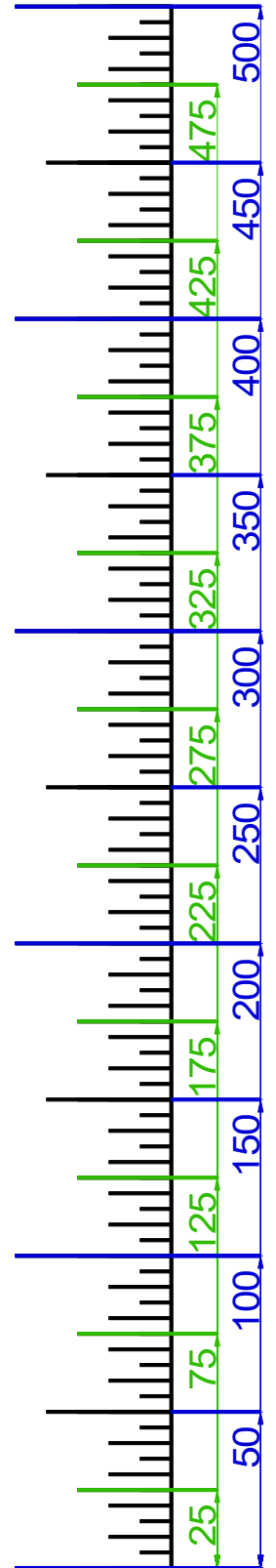
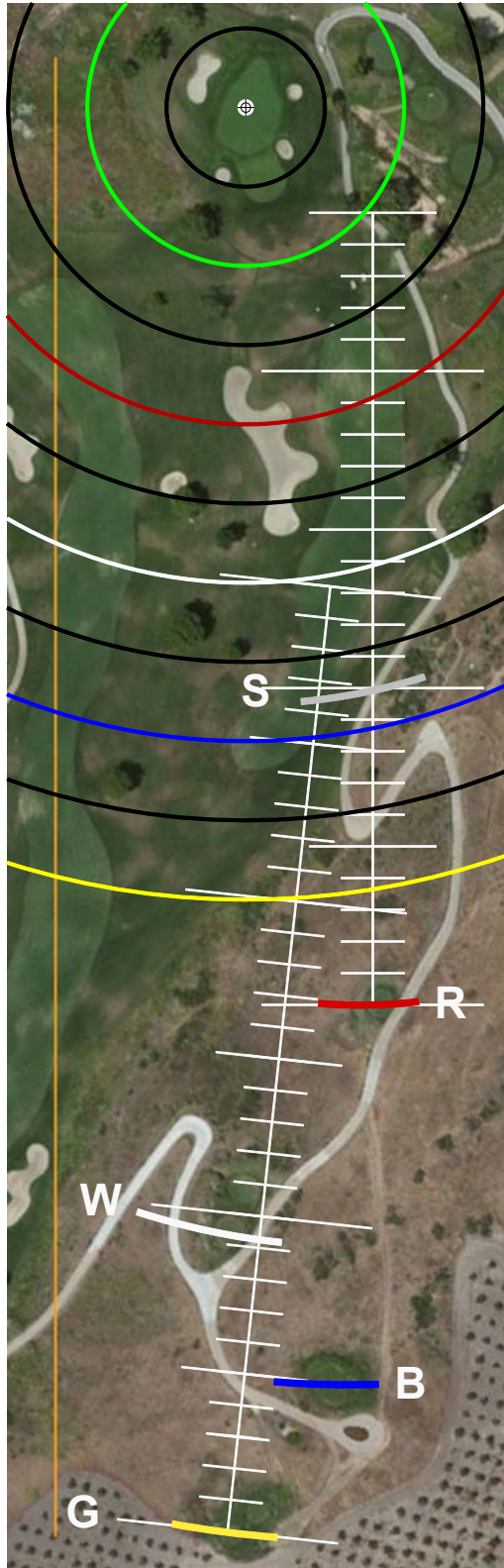
HOLE #15

YARDS FROM CENTER

- ⊕ 0
- 25 16
- 50 458
- 75 410
- 100 364
- 125 289
- 150 192
- 175
- 200
- 225
- 250



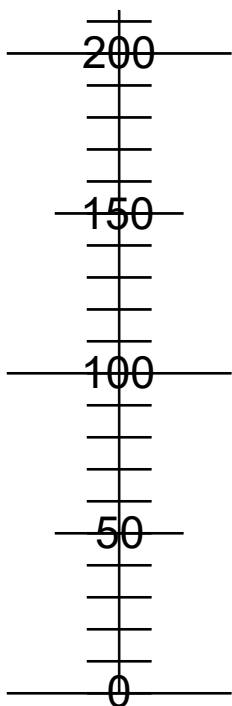
EACH TICK MARK IS 10 YARDS



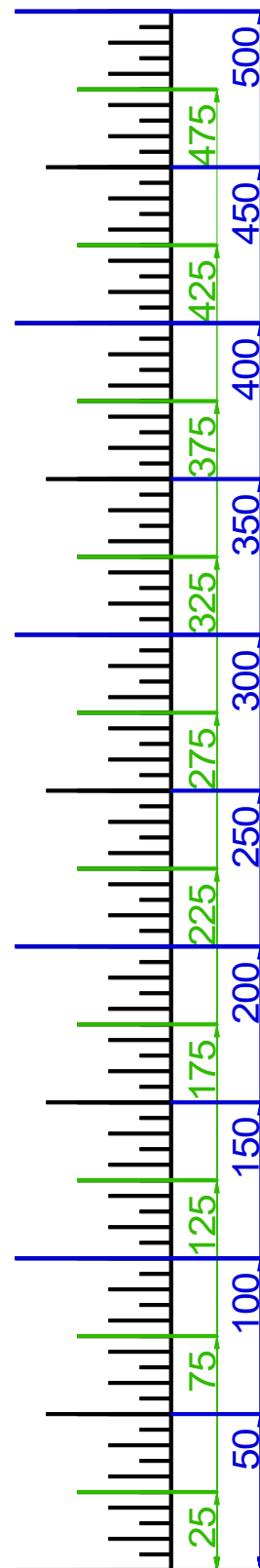
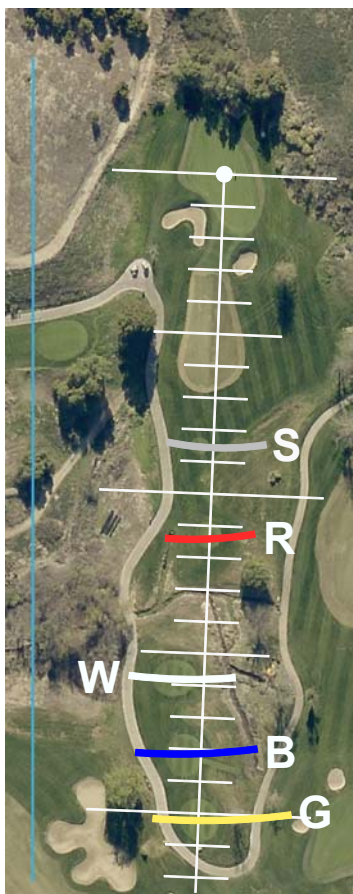
HOLE #16

YARDS FROM CENTER

- ⊙ 0
- 25 17
- 50 206
- 75 181
- 100 159
- 125 115
- 150 88
- 175
- 200
- 225
- 250



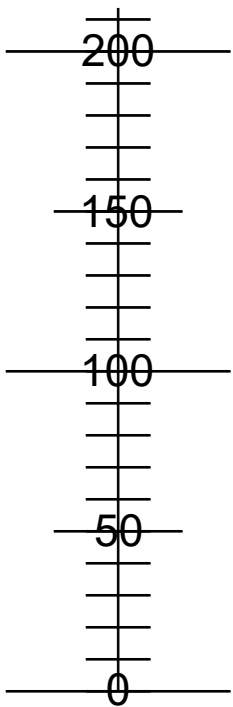
EACH TICK MARK IS 10 YARDS



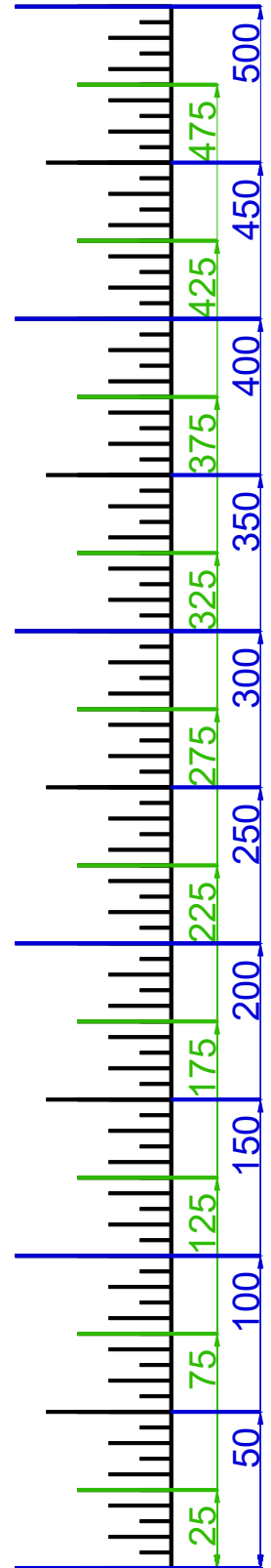
HOLE #17

YARDS FROM CENTER

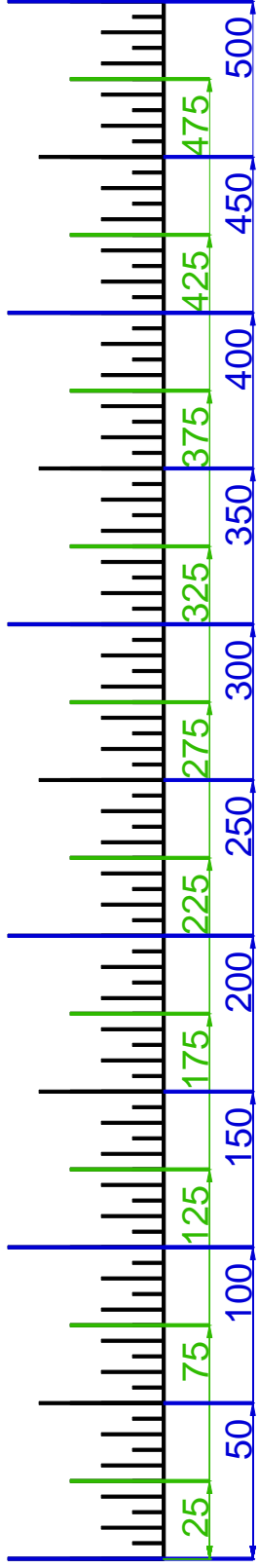
- ⊕ 0
- 25 18
- 50 522
- 75 486
- 100 453
- 125
- 150
- 175
- 200
- 225
- 250



EACH TICK MARK IS 10 YARDS



HOLE #18



SCALE RULER - EACH TICK MARK IS 5 YARDS.
FOR USE WITH RIVERIDGEFAIRWAYS.COM YARDAGE BOOKS, 9/3/2010, AL DELOREY

