



WESTLAKE GC, WESTLAKE, CA

3/3/2018

GET YOUR FREE YARDAGE BOOKS AT RIVERRIDGEFAIRWAYS.COM



THE TEE MARKER YARDAGES HAVE NOT BEEN INDEPENDENTLY VERIFIED BY RIVERRIDGEFAIRWAYS. THE TEE MARKERS IN THIS YARDAGE BOOK ARE PLACED USING THE SCORECARD YARDAGES.

(REMOVE THIS SHEET FROM THE YARDAGE BOOK AND USE IT FOR A REFERENCE)

How to Customize Your Yardage Book Using the Adobe Reader

This RIVERRIDGEFAIRWAYS yardage book is set up so you may use the Adobe Reader to get yardage measurements directly from the yardage book's PDF file. These yardage measurements and your comments may be written onto the yardage book's PDF file using the Adobe reader. Your customized yardage books can be saved away or printed out.

MEASUREMENT TOOL:

How to enter the measuring tool mode:-TOOLS -> ANALYSIS --> MEASURING TOOL ->

(For the full page yardage book)- RIGHT CLICK ->CHANGE SCALE RATIO -> 8.33 IN = 500 YDS -> OK

(For the foldable yardage book)- RIGHT CLICK -> CHANGE SCALE RATIO -> 6.66 IN = 500 YDS -> OK

How to exit the measuring tool mode- TOOLS -> SELECT & ZOOM -> SELECT TOOL or HAND TOOL

Other handy commands to use while in the MEASURING TOOL mode:

To cancel a measurement- RIGHT CLICK -> CANCEL MEASUREMENT.

To complete a measurement- RIGHT CLICK -> COMPLETE MEASUREMENT.

To delete an existing measurement line- LEFT CLICK measurement line -> RIGHT CLICK -> DELETE.


To change an existing measurement line- LEFT CLICK measurement line ->LEFT CLICK one of the four boxes and move with the mouse.

COMMENT TOOL:

TOOL -> COMMENT & MARKUP -> CALLOUT TOOL or TEXT BOX TOOL

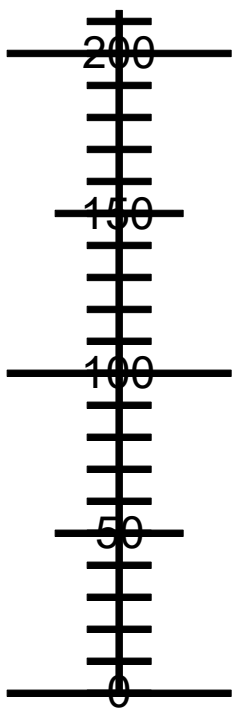
If your older Adobe Reader does not support these functions then download the latest "Adobe Reader 9" from one of the RIVERRIDGEFAIRWAYS.COM yardage book's download page links. Update 9/3/2010

INSTRUCTIONS FOR USING THE FOLDABLE-POCKET SIZE YARDAGE BOOK

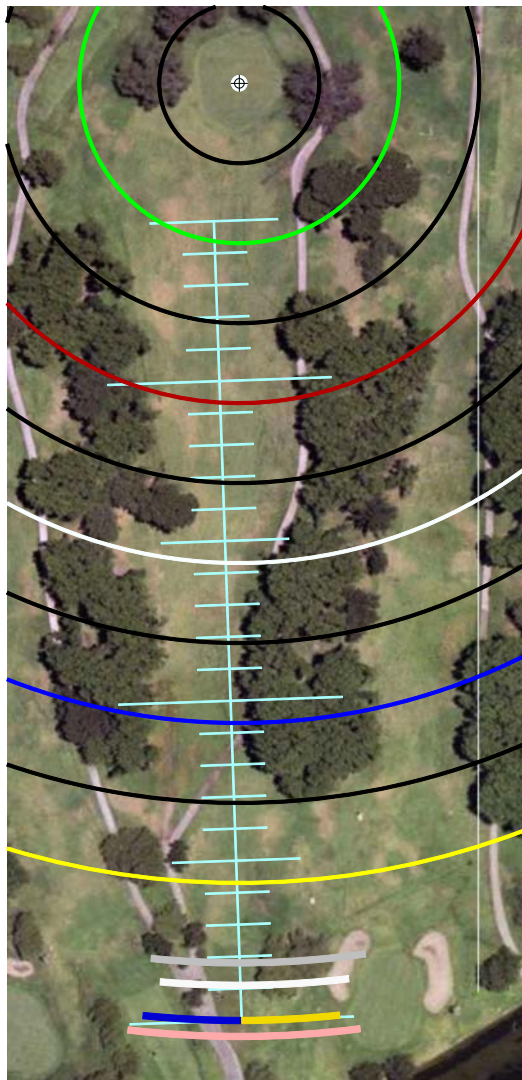


YARDS FROM CENTER

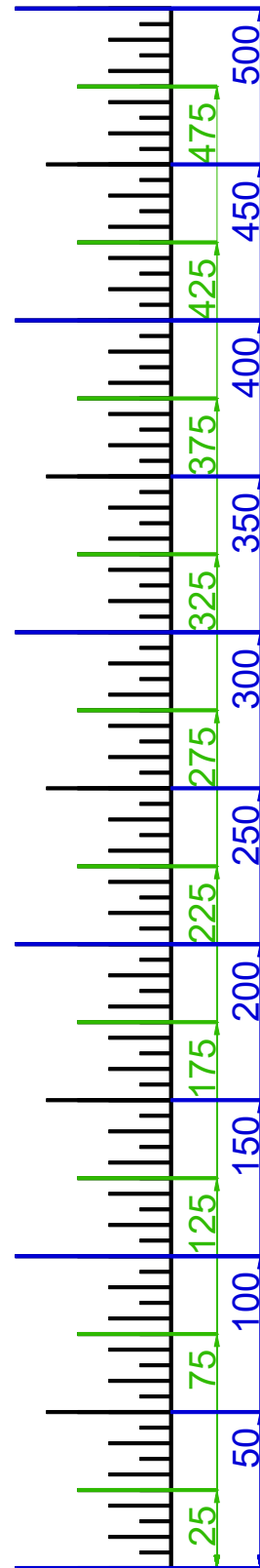
- ⊕ 0
- 25 1
- 50 293
- 75 282
- 100 275
- 125 293
- 150 298
- 175
- 200
- 225
- 250



EACH TICK MARK IS 10 YARDS

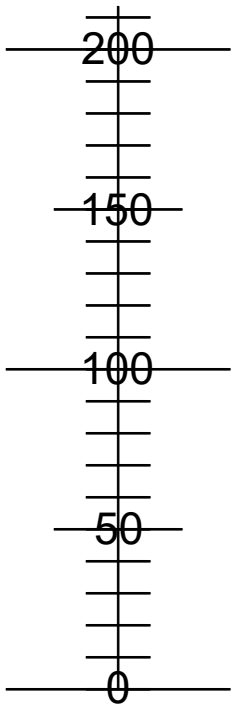


HOLE #1




YARDS FROM CENTER

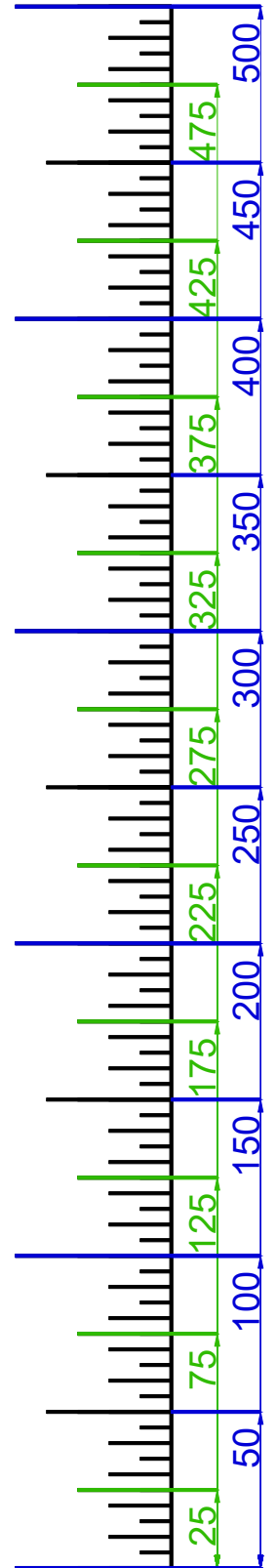
- ⊕ 0
- 25 2
- 50 171
- 75 153
- 100 140
- 125 173
- 150
- 175
- 200
- 225
- 250



EACH TICK MARK IS 10 YARDS

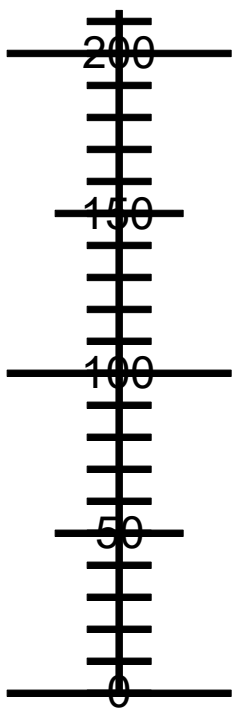


HOLE #2

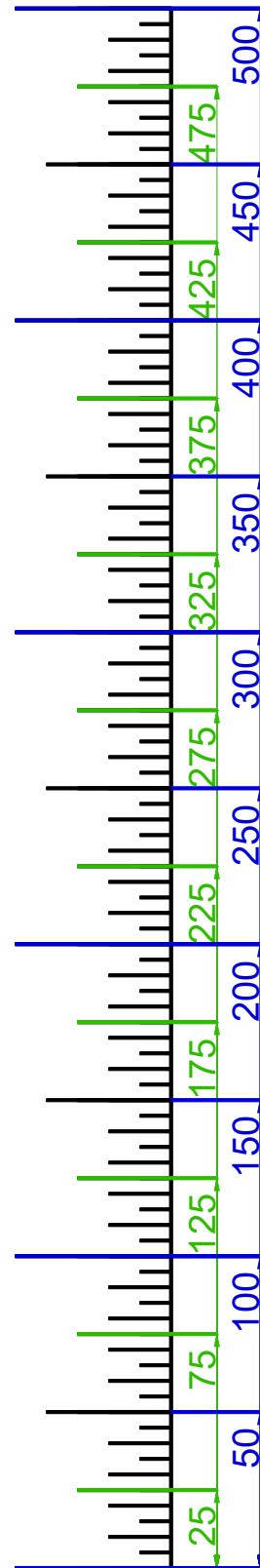


YARDS FROM CENTER

- ⊕ 0
- 25 3
- 50 410
- 75 374
- 100 361
- 125 412
- 150 409
- 175
- 200
- 225
- 250



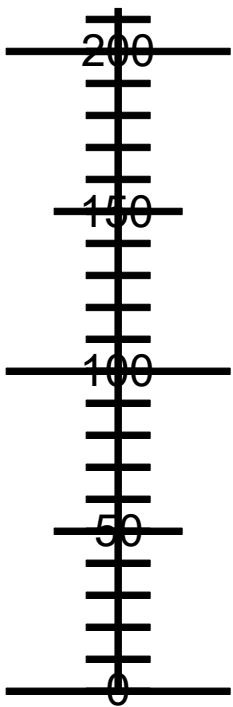
EACH TICK MARK IS 10 YARDS



HOLE #3

YARDS FROM CENTER

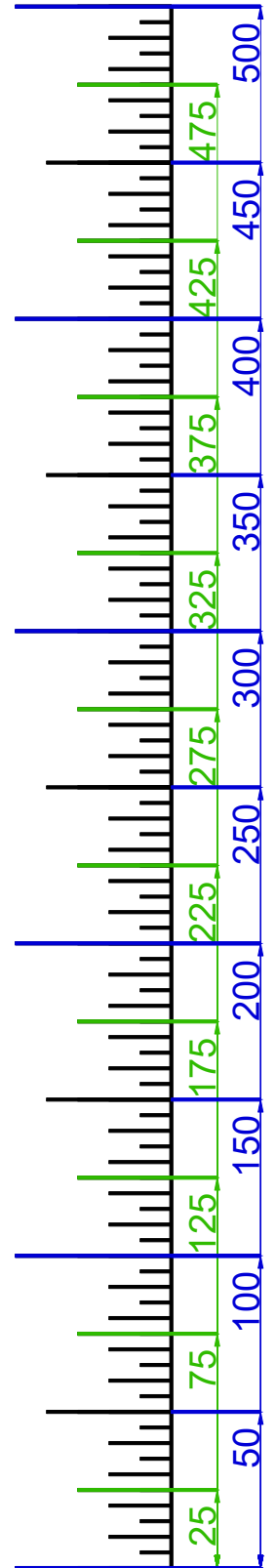
- ⊕ 0
- 25 4
- 50 304
- 75 282
- 100 259
- 125 262
- 150 306
- 175
- 200
- 225
- 250



EACH TICK MARK IS 10 YARDS

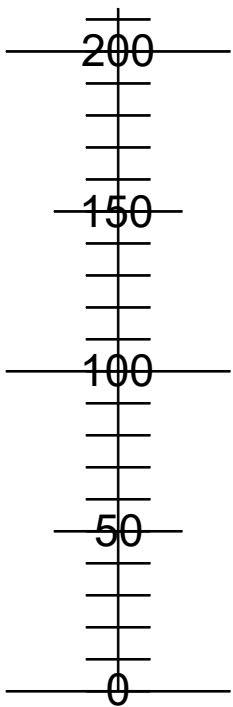


HOLE #4

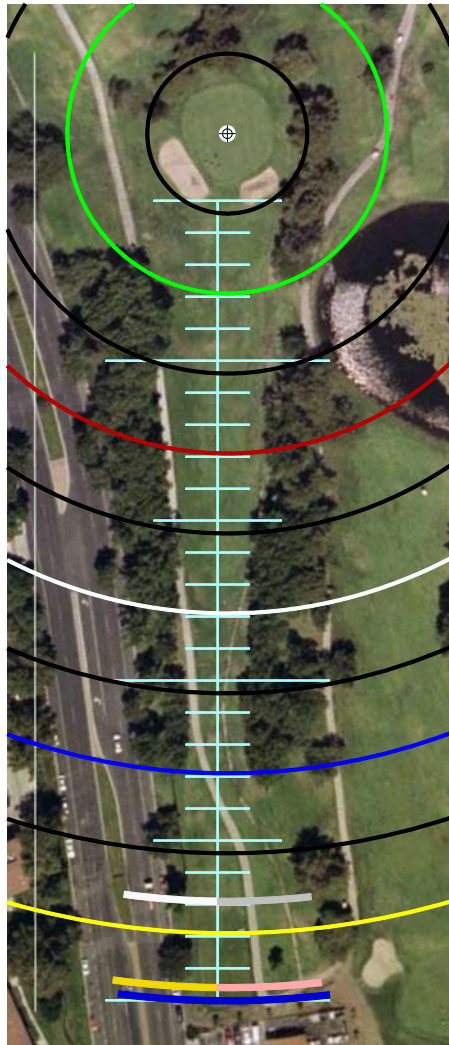


YARDS FROM CENTER

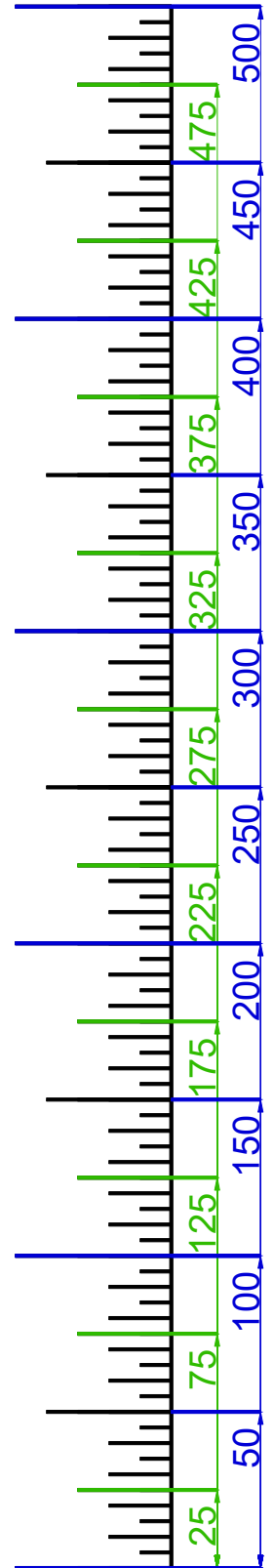
- ⊕ 0
- 25 5
- 50 271
- 75 240
- 100 240
- 125 267
- 150 267
- 175
- 200
- 225
- 250



EACH TICK MARK IS 10 YARDS

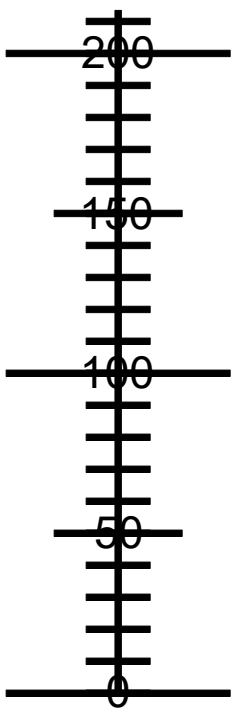


HOLE #5

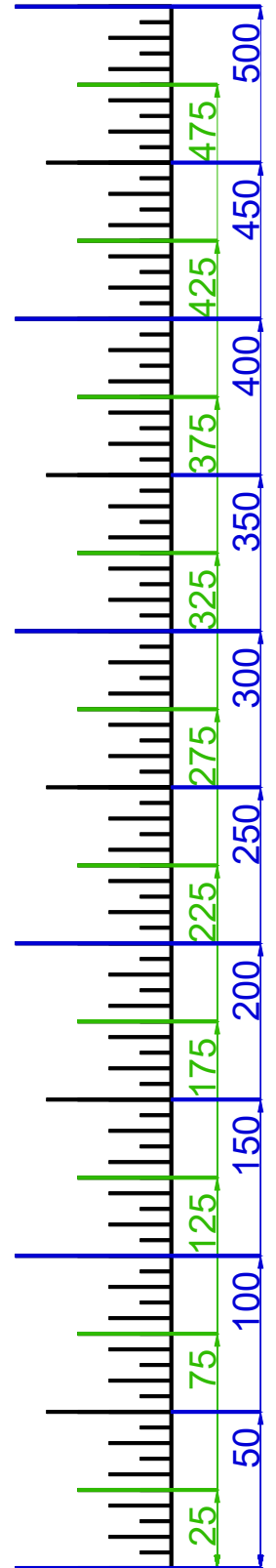


YARDS FROM CENTER

- ⊕ 0
- 25 6
- 50 552
- 75 506
- 100 485
- 125 532
- 150 557
- 175
- 200
- 225
- 250



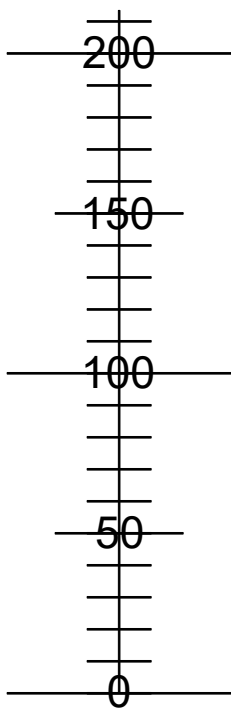
EACH TICK MARK IS 10 YARDS



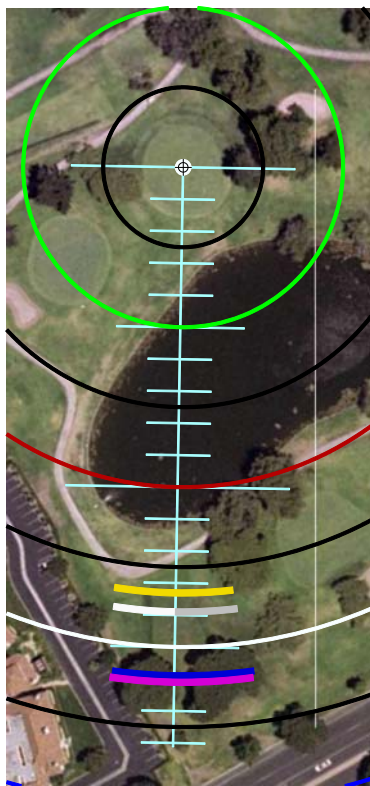
HOLE #6

YARDS FROM CENTER

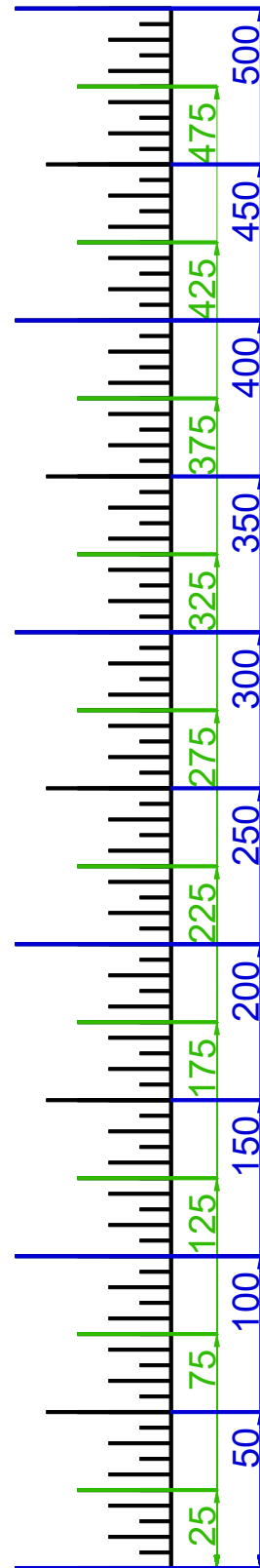
- ⊕ 0
- 25 7
- 50 159
- 75 139
- 100 139
- 125 133
- 150
- 175
- 200
- 225
- 250



EACH TICK MARK IS 10 YARDS

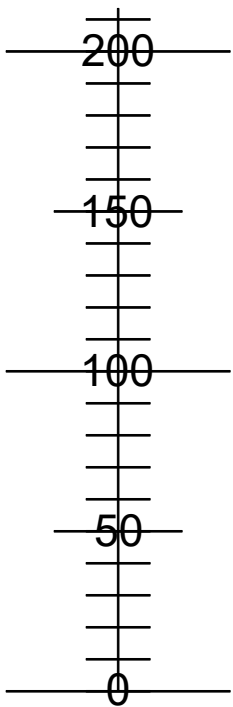


HOLE #7

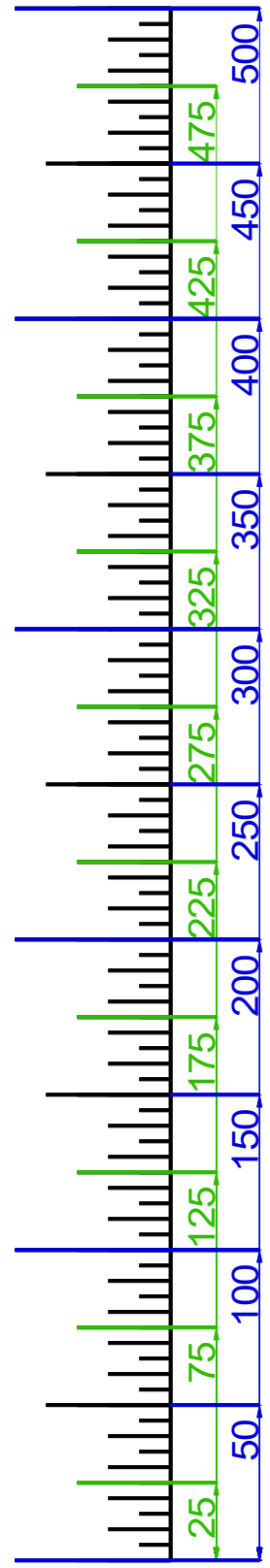


YARDS FROM CENTER

- ⊕ 0
- 25 8
- 50 319
- 75 290
- 100 258
- 100 318
- 125
- 150
- 175
- 200
- 225
- 250



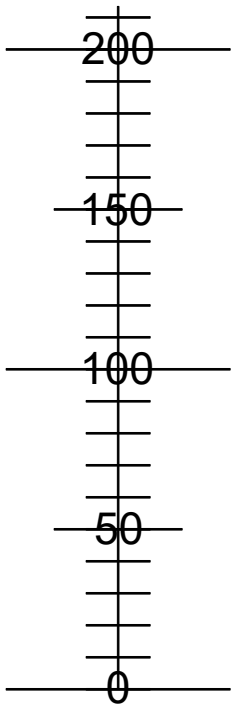
EACH TICK MARK IS 10 YARDS



HOLE #8

YARDS FROM CENTER

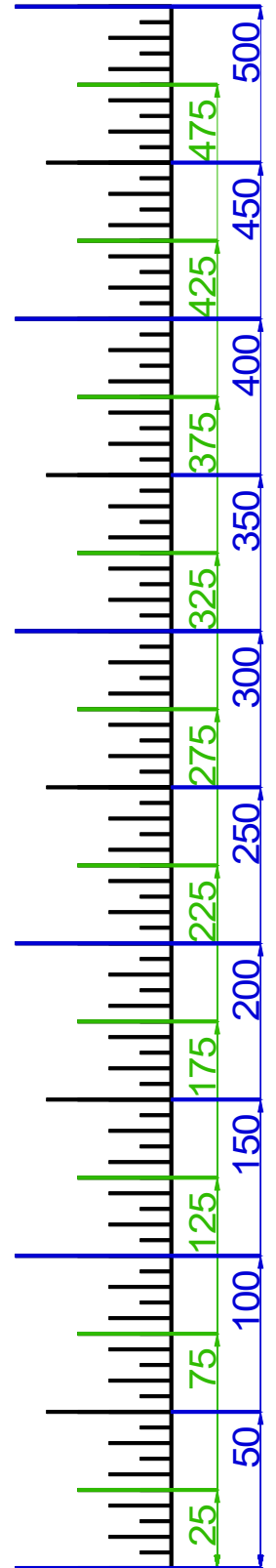
- ⊕ 0
- 25 9
- 50 125
- 75 87
- 100 87
- 125 128
- 150
- 175
- 200
- 225
- 250



EACH TICK MARK IS 10 YARDS

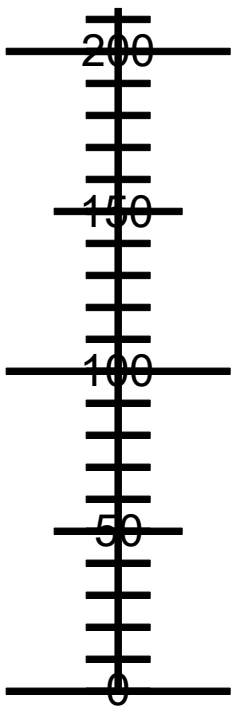


HOLE #9

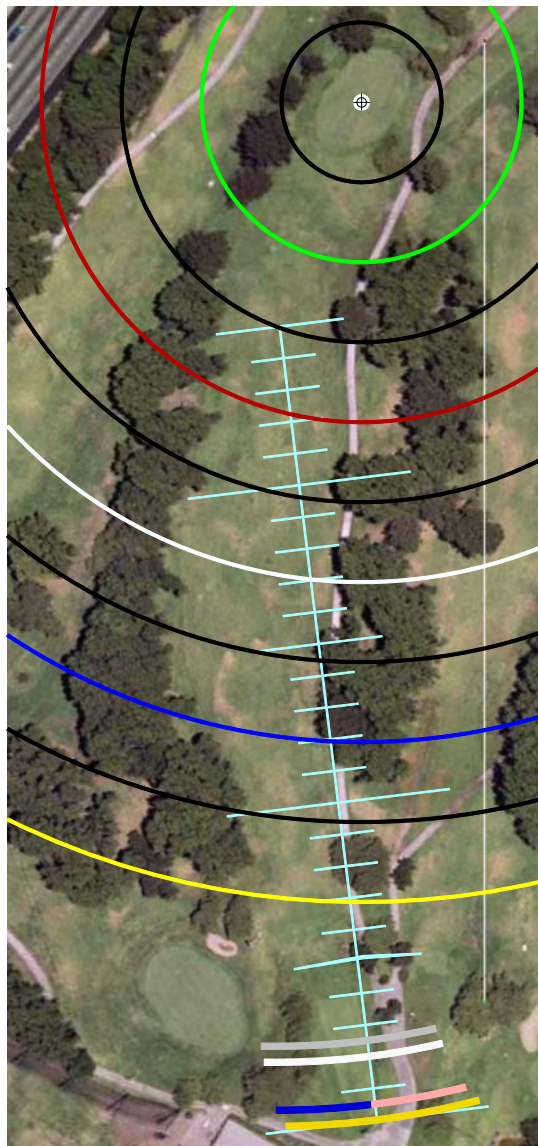


YARDS FROM CENTER

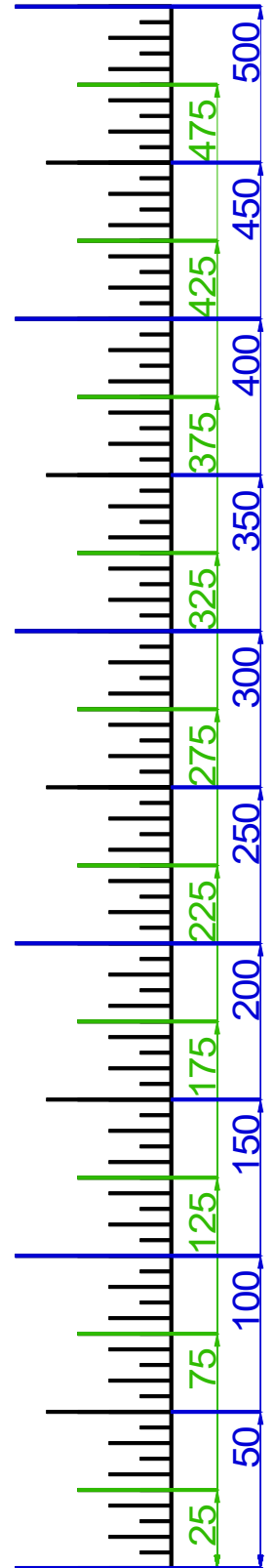
- ⊕ 0
- 25 10
- 50 320
- 75 300
- 100 325
- 125 320
- 150
- 175
- 200
- 225
- 250



EACH TICK MARK IS 10 YARDS

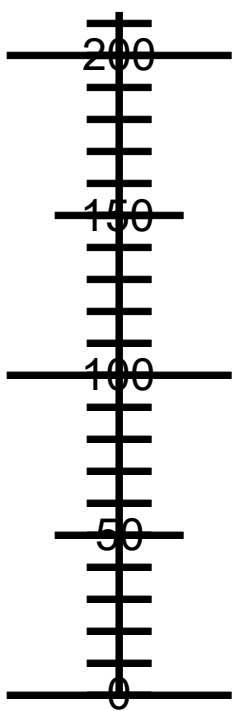


HOLE #10

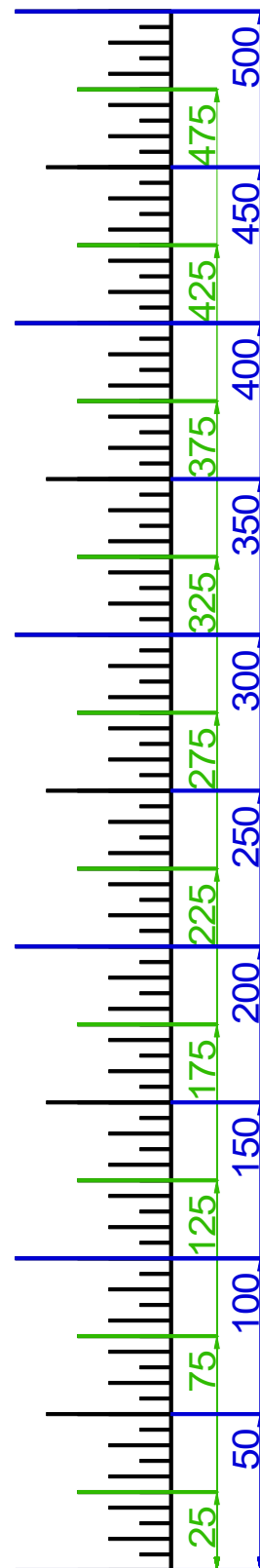


YARDS FROM CENTER

- ⊕ 0
- 25 11
- 50 406
- 75 368
- 100 398
- 125 409
- 150
- 175
- 200
- 225
- 250



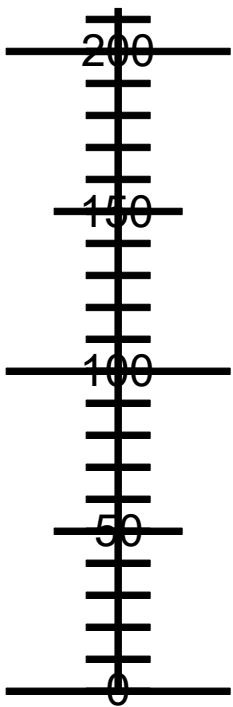
EACH TICK MARK IS 10 YARDS



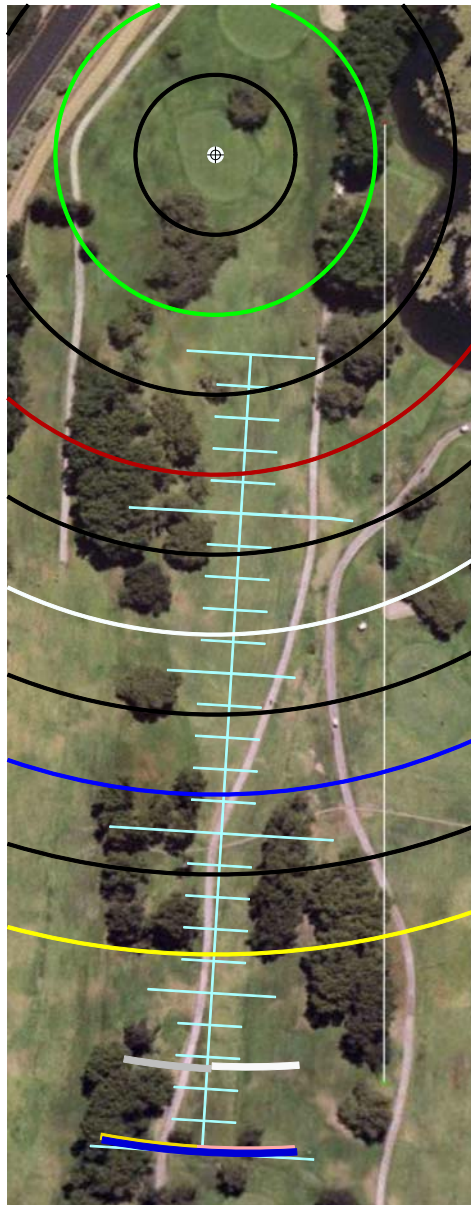
HOLE #11

YARDS FROM CENTER

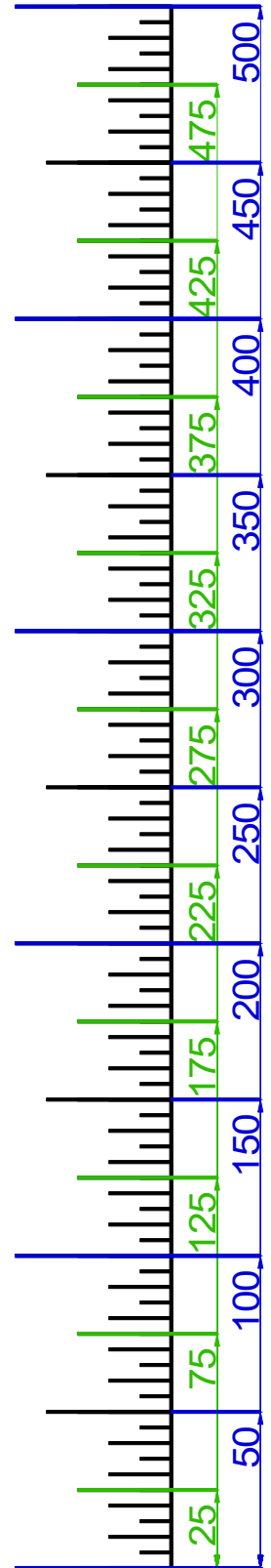
- ⊕ 0
- 25 12
- 50 313
- 75 286
- 100 287
- 125 312
- 150 312
- 175
- 200
- 225
- 250



EACH TICK MARK IS 10 YARDS

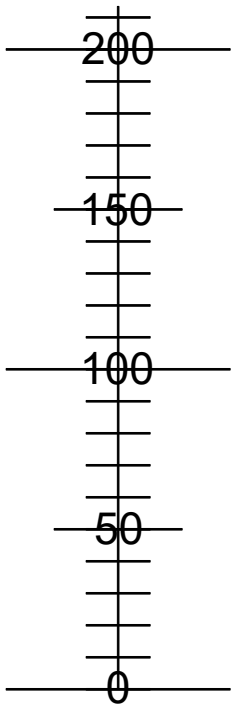


HOLE #12

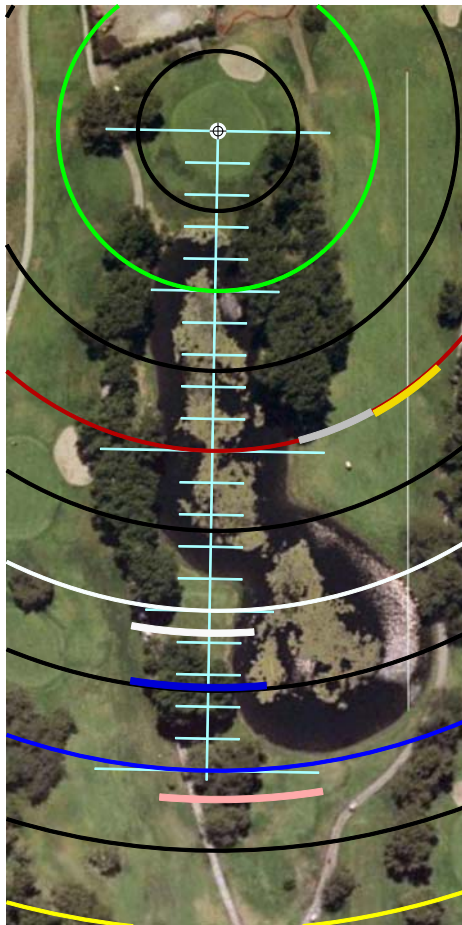


YARDS FROM CENTER

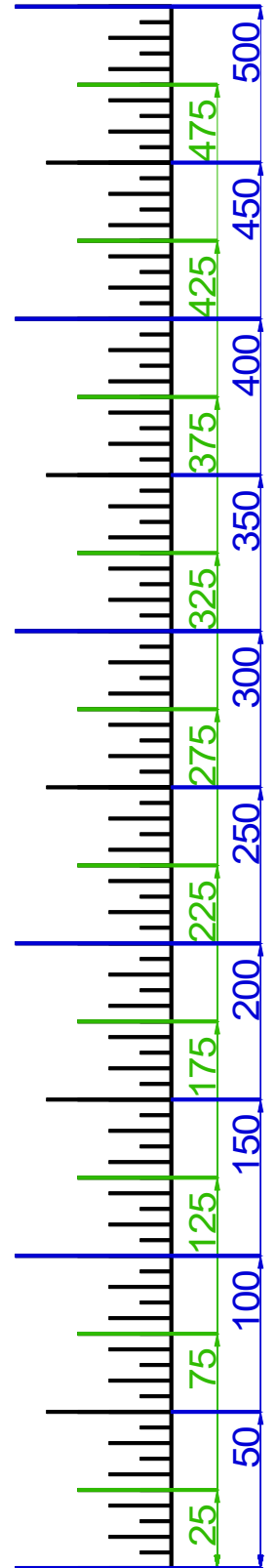
- ⊕ 0
- 25 13
- 50 174
- 75 157
- 100 100
- 100 101
- 125
- 150
- 175
- 200
- 225
- 250



EACH TICK MARK IS 10 YARDS

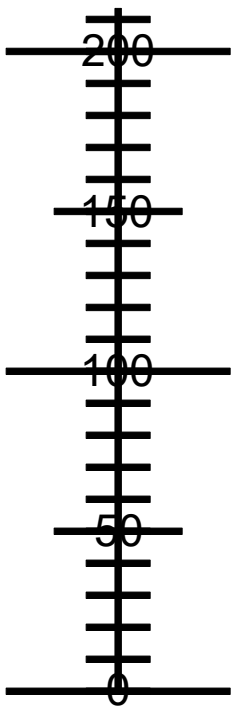


HOLE #13

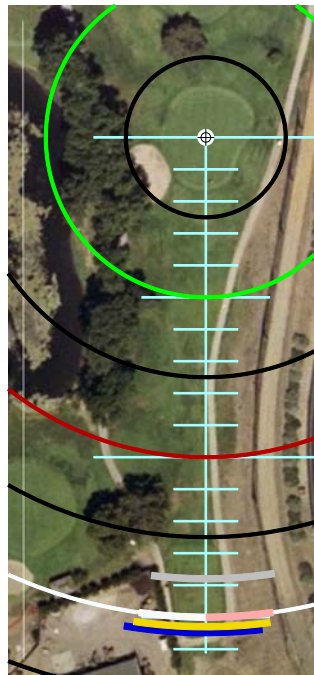


YARDS FROM CENTER

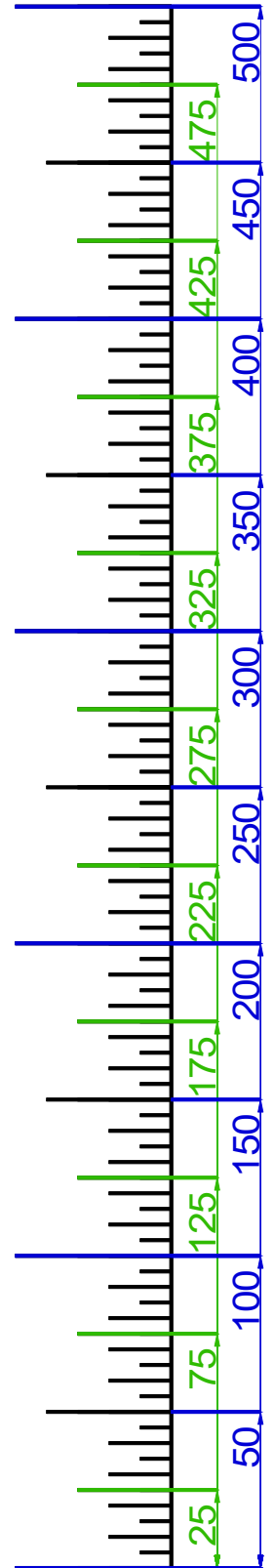
- ⊕ 0
- 25 14
- 50 155
- 75 138
- 100 153
- 125
- 150
- 175
- 200
- 225
- 250



EACH TICK MARK IS 10 YARDS

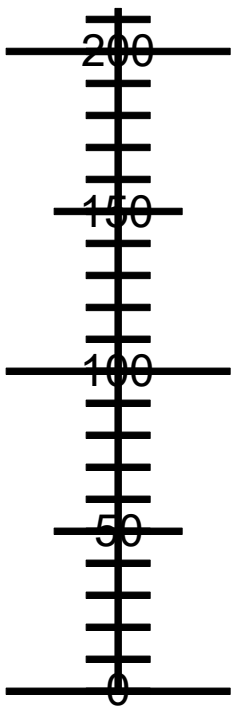


HOLE #14



YARDS FROM CENTER

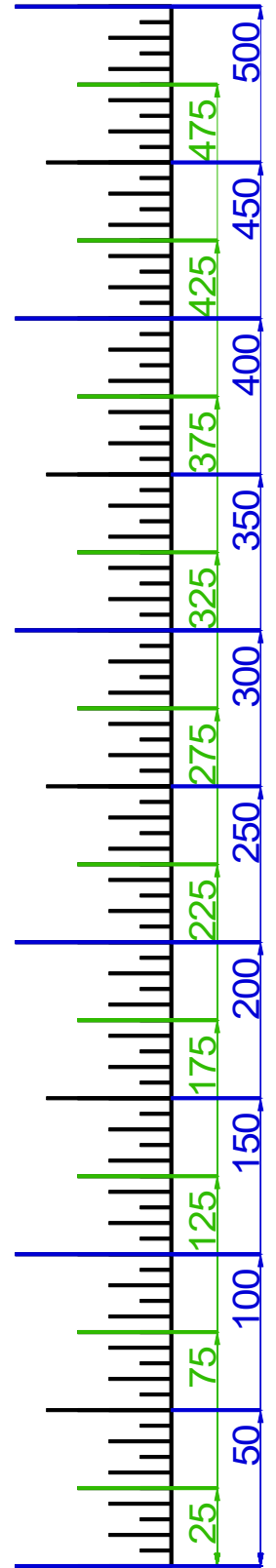
- 0
- 25 15
- 50 450
- 75 429
- 100 431
- 125 445
- 150 449
- 175
- 200
- 225
- 250



EACH TICK MARK IS 10 YARDS

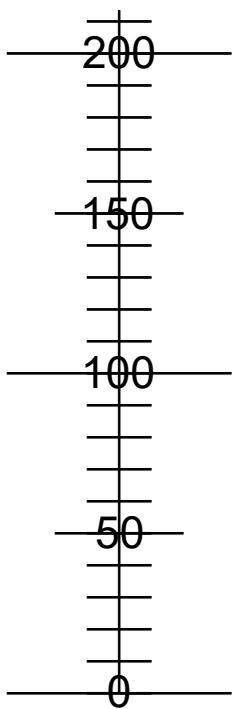


HOLE #15



YARDS FROM CENTER

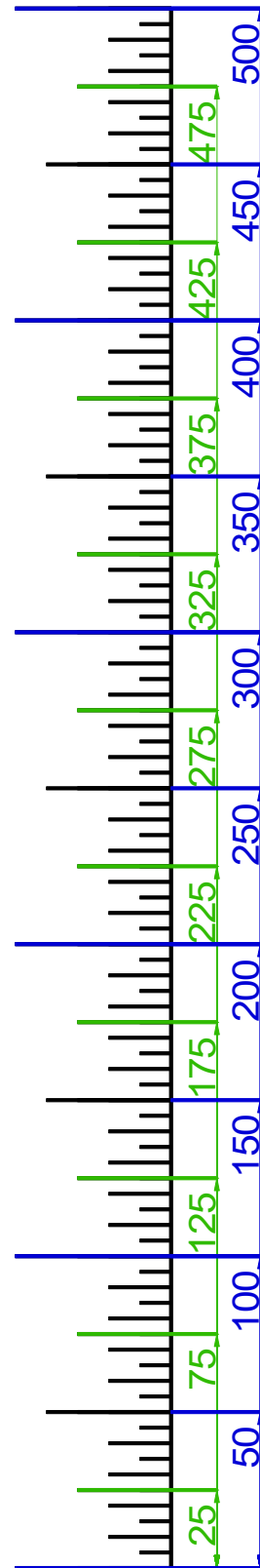
- ⊕ 0
- 25 16
- 50 164
- 75 148
- 100 134
- 125 163
- 150
- 175
- 200
- 225
- 250



EACH TICK MARK IS 10 YARDS

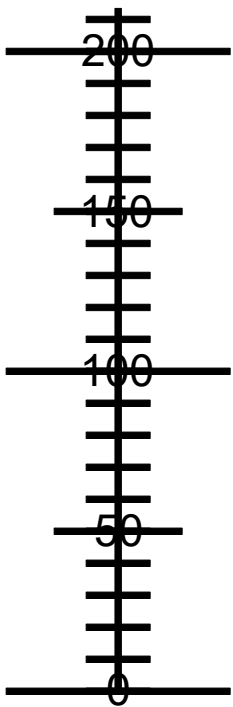


HOLE #16

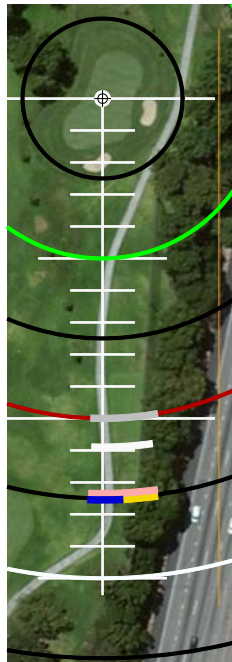


YARDS FROM CENTER

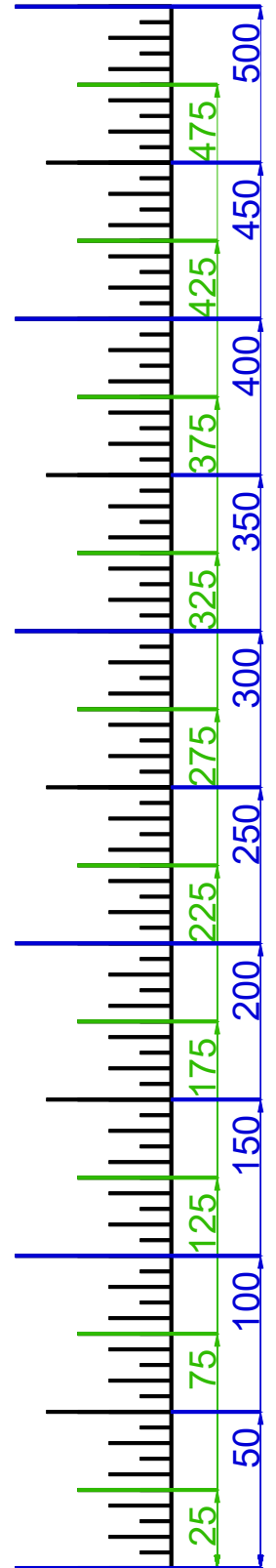
- ⊕ 0
- 25 17
- 50 125
- 75 109
- 100 100
- 125 125
- 150
- 175
- 200
- 225
- 250



EACH TICK MARK IS 10 YARDS

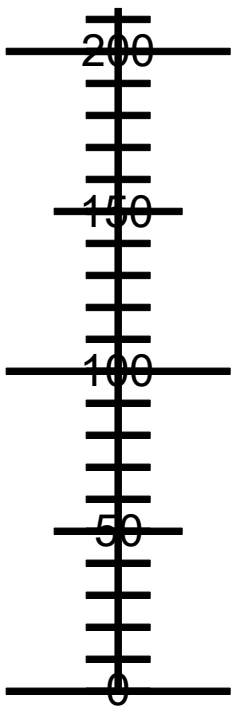


HOLE #17



YARDS FROM CENTER

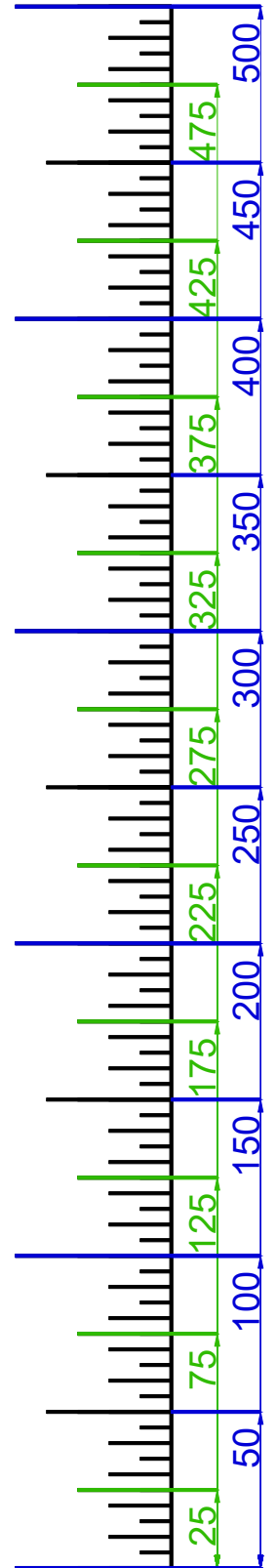
- ⊕ 0
- 25 18
- 50 250
- 75 243
- 100 250
- 125 256
- 150
- 175
- 200
- 225
- 250

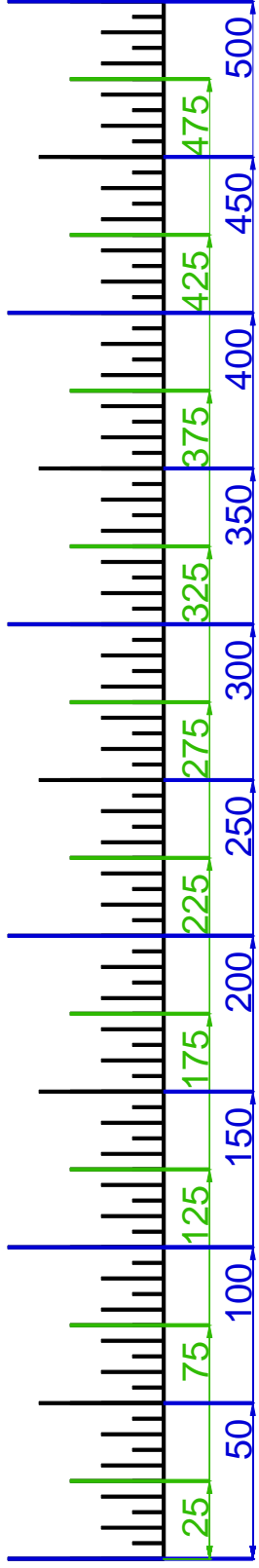


EACH TICK MARK IS 10 YARDS



HOLE #18





SCALE RULER - EACH TICK MARK IS 5 YARDS.
 FOR USE WITH RIVERIDGEFAIRWAYS.COM YARDAGE BOOKS, 9/3/2010, AL DELOREY

