
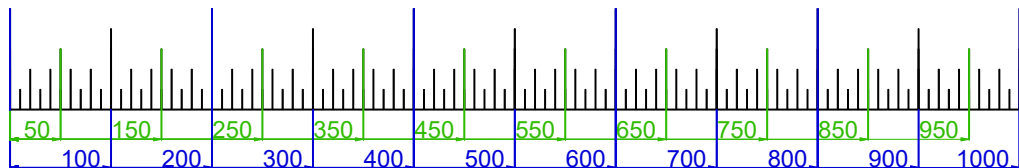


SPANISH HILLS YARDAGE BOOK



GET YOUR FREE DOWNLOADABLE YARDAGE BOOKS AT RIVERRIDGEFAIRWAYS.COM



4/4/2018

(REMOVE THIS SHEET FROM THE YARDAGE BOOK AND USE IT FOR A REFERENCE)

How to Customize Your Yardage Book Using the Adobe Reader

This RIVERRIDGEFAIRWAYS yardage book is set up so you may use the Adobe Reader to get yardage measurements directly from the yardage book's PDF file. These yardage measurements and your comments may be written onto the yardage book's PDF file using the Adobe reader. Your customized yardage books can be saved away or printed out.

MEASUREMENT TOOL:

How to enter the measuring tool mode:-TOOLS -> ANALYSIS --> MEASURING TOOL ->

(For the full page yardage book)- RIGHT CLICK ->CHANGE SCALE RATIO -> 8.33 IN = 500 YDS -> OK

(For the foldable yardage book)- RIGHT CLICK -> CHANGE SCALE RATIO -> 6.66 IN = 500 YDS -> OK

How to exit the measuring tool mode- TOOLS -> SELECT & ZOOM -> SELECT TOOL or HAND TOOL

Other handy commands to use while in the MEASURING TOOL mode:

To cancel a measurement- RIGHT CLICK -> CANCEL MEASUREMENT.

To complete a measurement- RIGHT CLICK -> COMPLETE MEASUREMENT.

To delete an existing measurement line- LEFT CLICK measurement line -> RIGHT CLICK -> DELETE.


To change an existing measurement line- LEFT CLICK measurement line ->LEFT CLICK one of the four boxes and move with the mouse.

COMMENT TOOL:

TOOL -> COMMENT & MARKUP -> CALLOUT TOOL or TEXT BOX TOOL

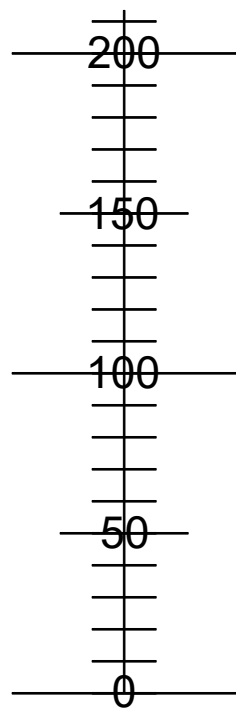
If your older Adobe Reader does not support these functions then download the latest "Adobe Reader 9" from one of the RIVERRIDGEFAIRWAYS.COM yardage book's download page links. Update 9/3/2010

INSTRUCTIONS FOR USING THE FOLDABLE-POCKET SIZE YARDAGE BOOK

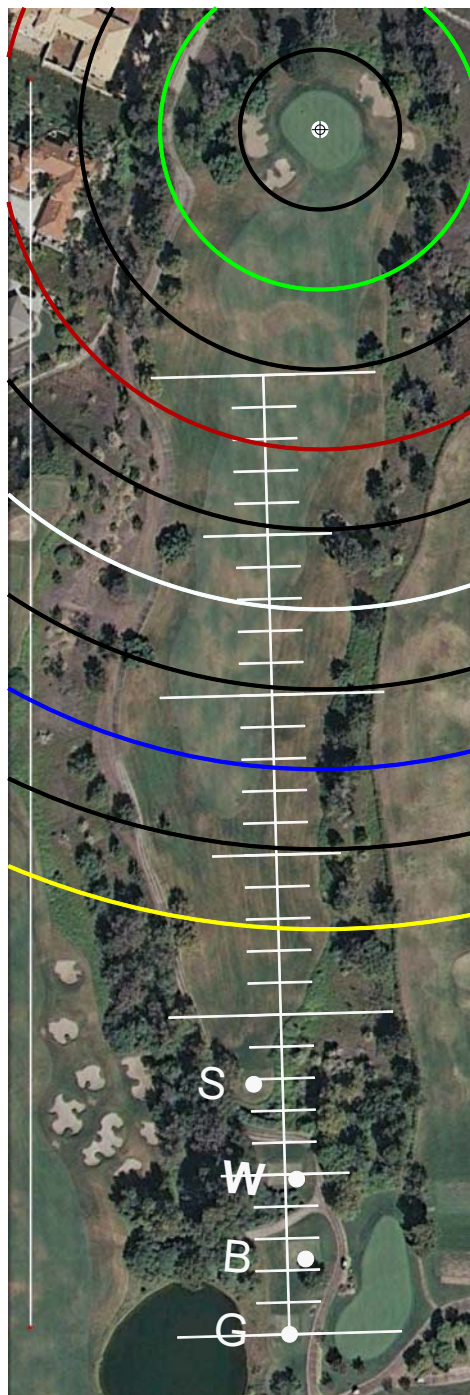


YARDS FROM CENTER

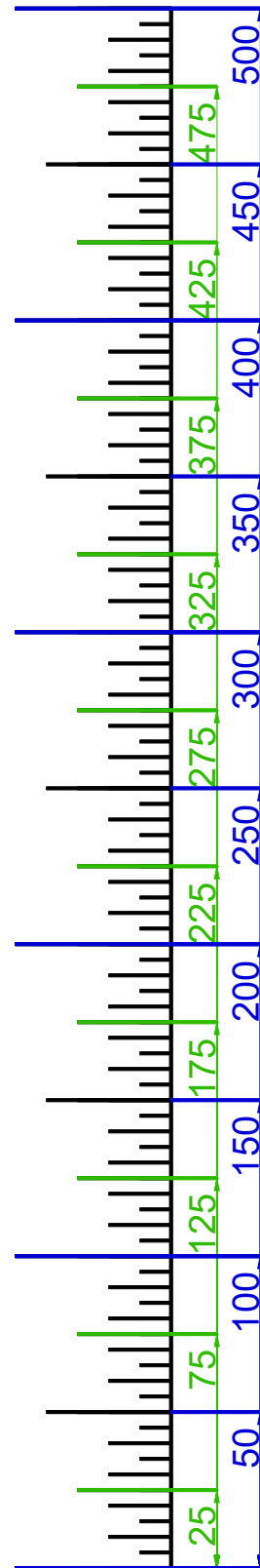
- ⊕ 0
- 25 1
- 50 382
- 75 358
- 100 332
- 125 312
- 150
- 175
- 200
- 225
- 250



EACH TICK MARK IS 10 YARDS

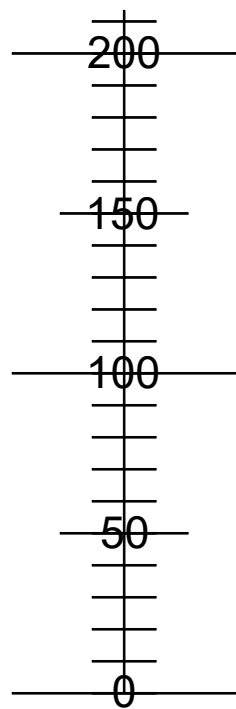


HOLE #1

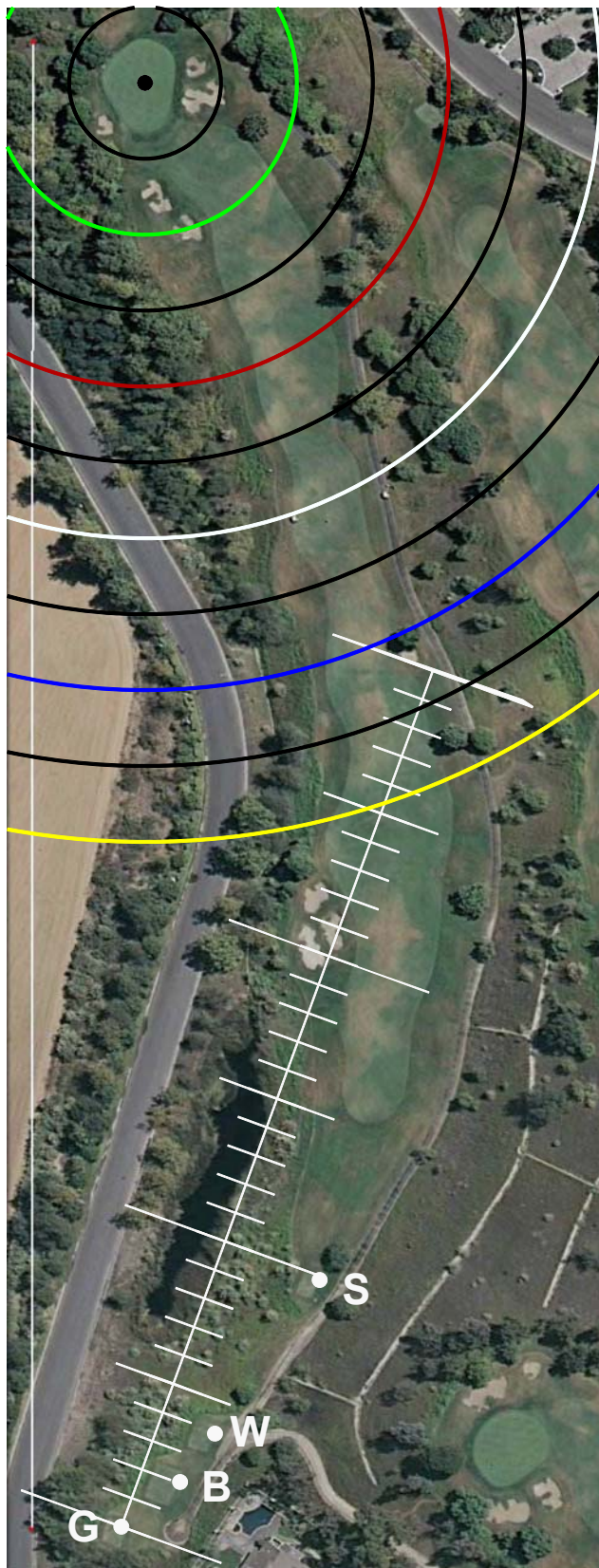


YARDS FROM CENTER

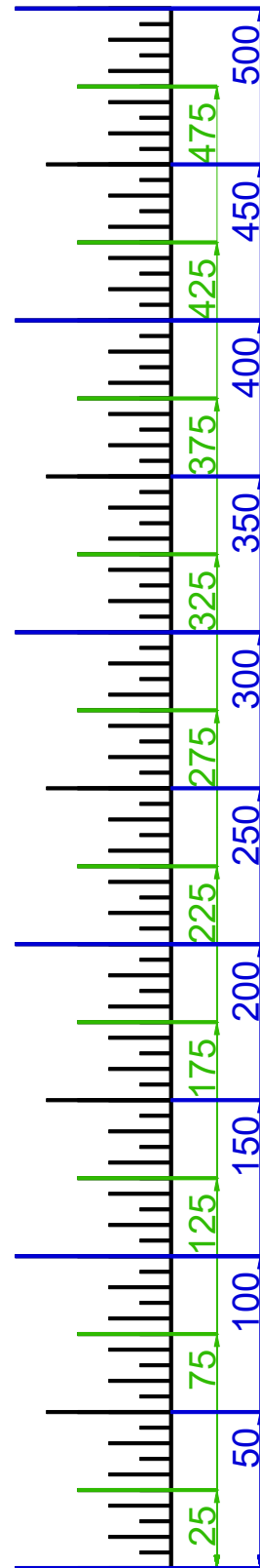
- ⊙ 0
- 25 2
- 50 511
- 75 482
- 100 469
- 125 413
- 150
- 175
- 200
- 225
- 250



EACH TICK MARK IS 10 YARDS

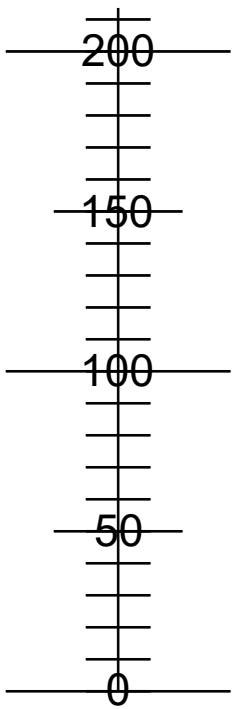


HOLE #2



YARDS FROM CENTER

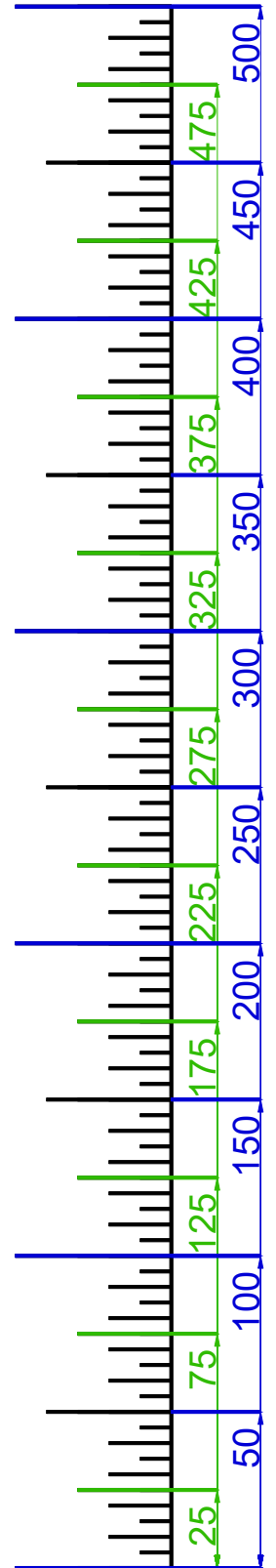
- ⊕ 0
- 25 3
- 50 369
- 75 348
- 100 332
- 125 274
- 150
- 175
- 200
- 225
- 250



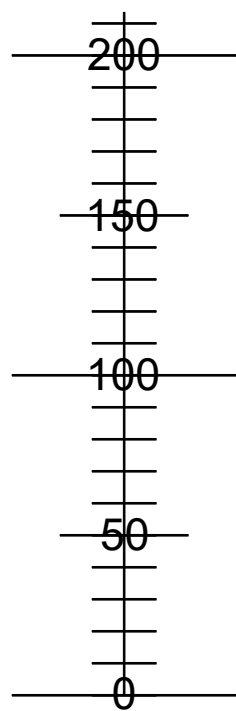

EACH TICK MARK IS 10 YARDS



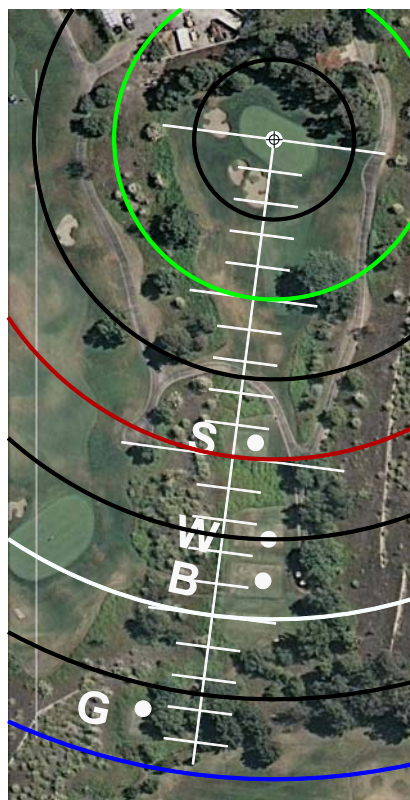
HOLE #3



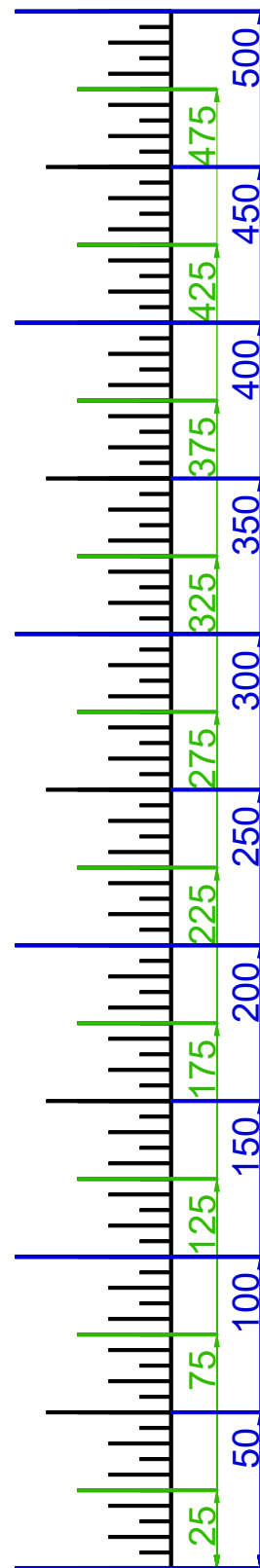
YARDS FROM CENTER



EACH TICK MARK IS 10 YARDS

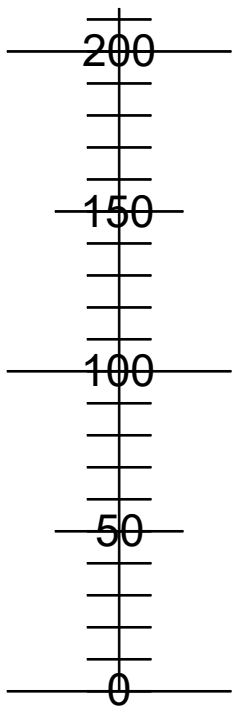


HOLE #4

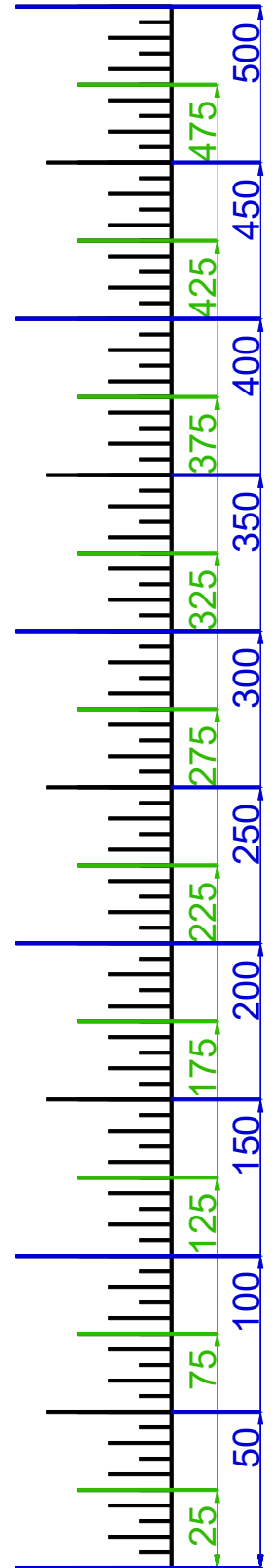


YARDS FROM CENTER

- ⊕ 0
- 25 5
- 50 406
- 75 390
- 100 370
- 125 329
- 150
- 175
- 200
- 225
- 250



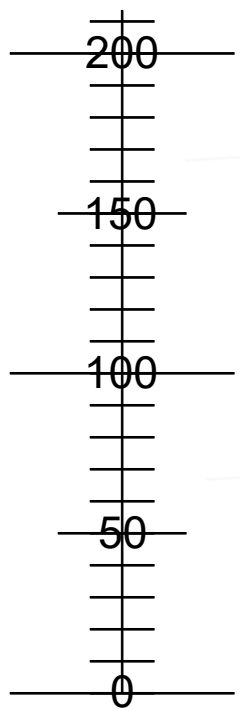
EACH TICK MARK IS 10 YARDS



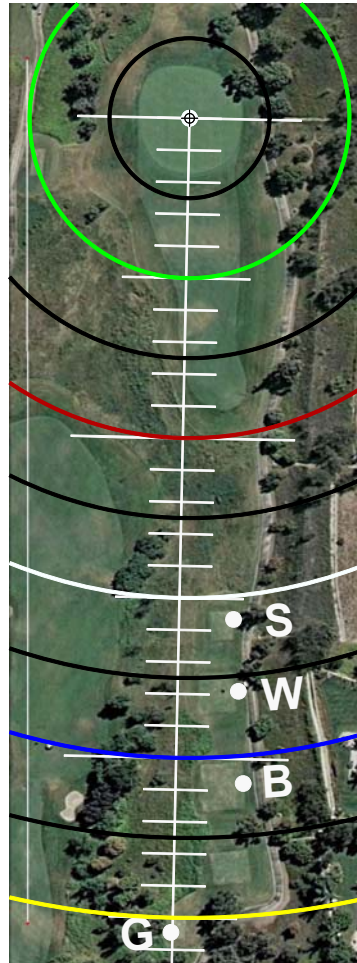
HOLE #5

YARDS FROM CENTER

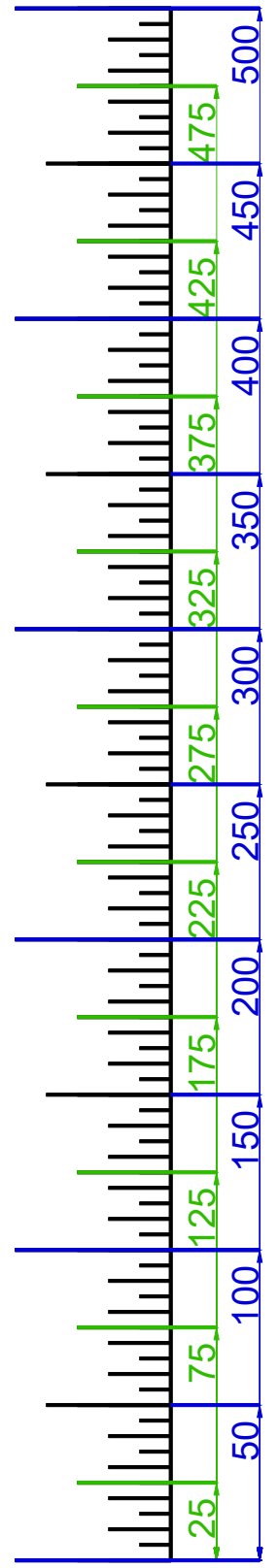
- ⊕ 0
- 25 6
- 50 254
- 75 209
- 100 179
- 125 158
- 150
- 175
- 200
- 225
- 250



EACH TICK MARK IS 10 YARDS

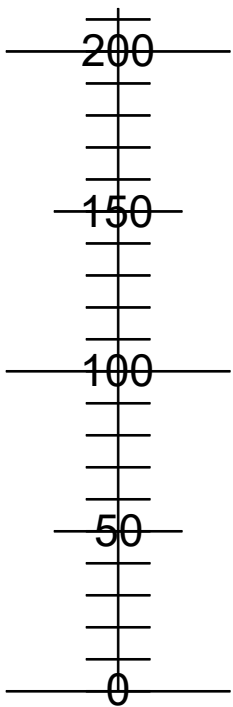


HOLE #6

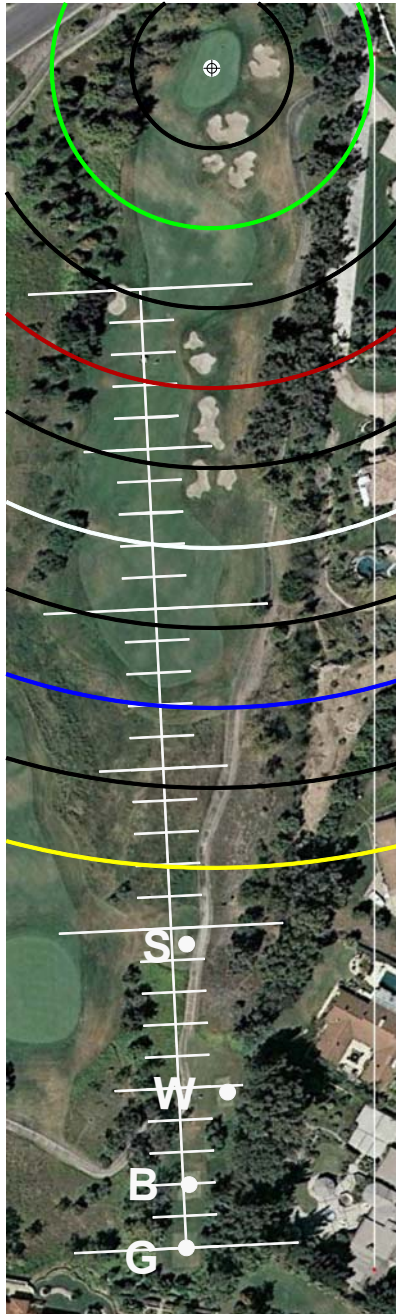


YARDS FROM CENTER

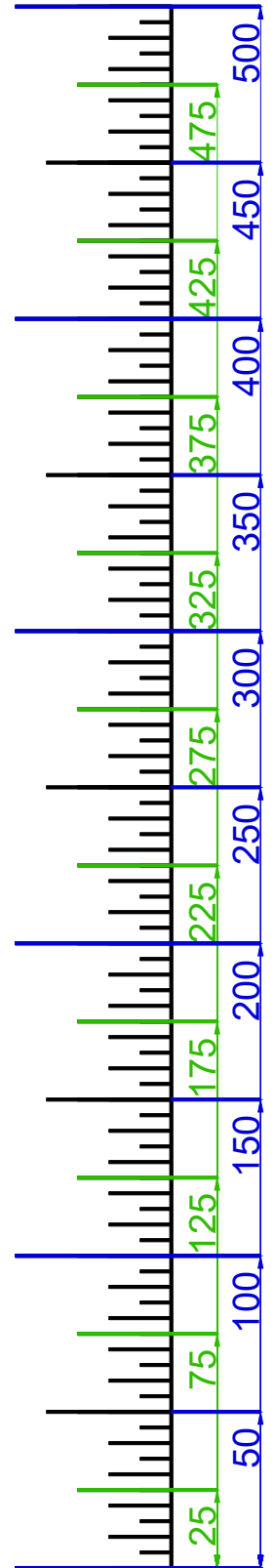
- ⊕ 0
- 25 7
- 50 375
- 75 375 ?
- 100 351 ?
- 125 275
- 150
- 175
- 200
- 225
- 250



EACH TICK MARK IS 10 YARDS

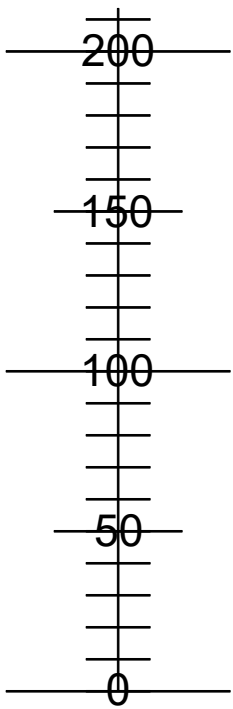


HOLE #7



YARDS FROM CENTER

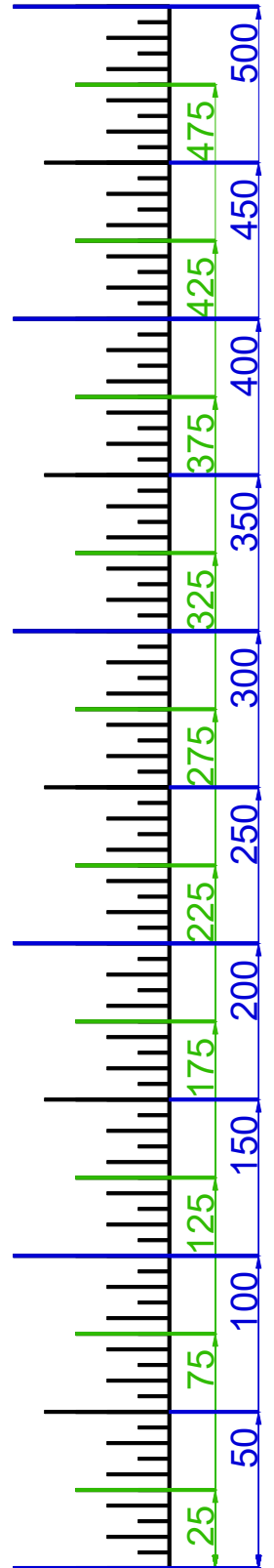
- ⊕ 0
- 25 8
- 50 372
- 75 312 ?
- 100 312
- 125 312
- 150
- 175
- 200
- 225
- 250



EACH TICK MARK IS 10 YARDS

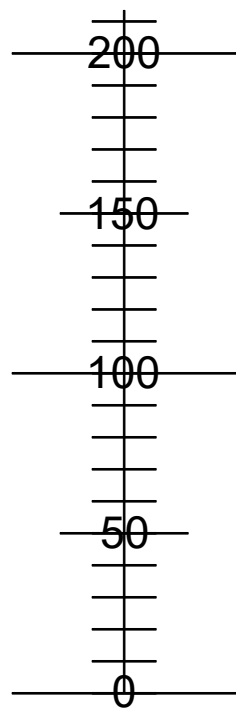


HOLE #8

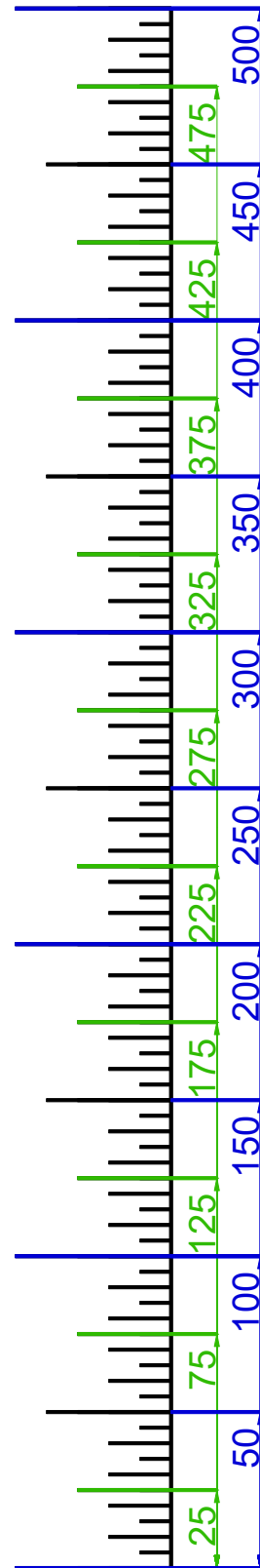
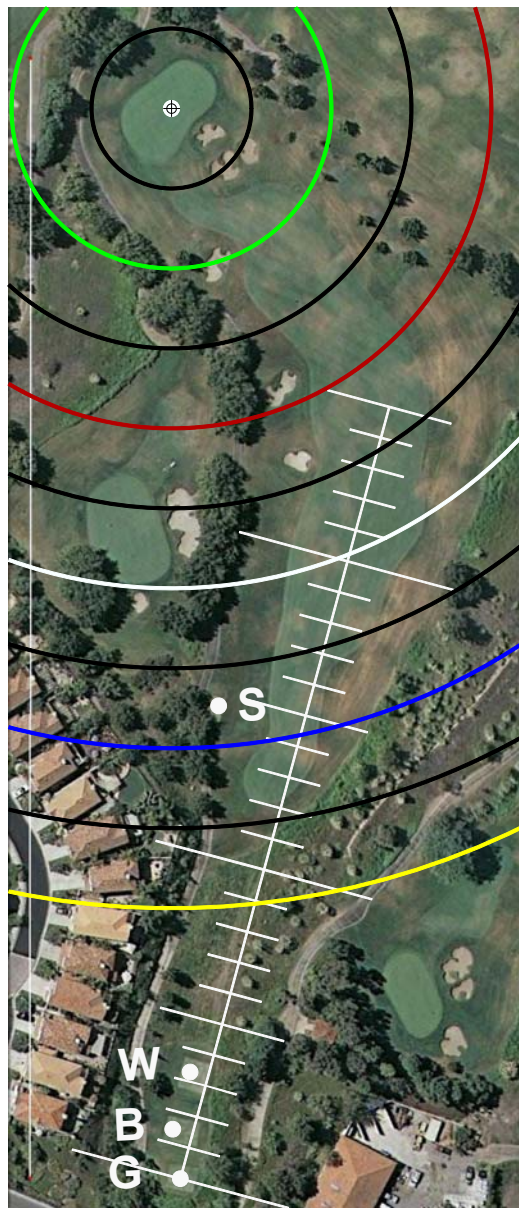


YARDS FROM CENTER

- ⊕ 0
- 25 9
- 50 362
- 75 346
- 100 327
- 125 217
- 150
- 175
- 200
- 225
- 250



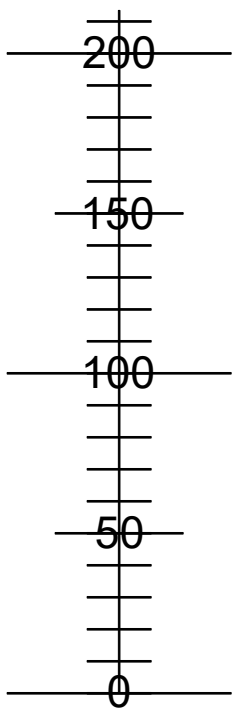
EACH TICK MARK IS 10 YARDS



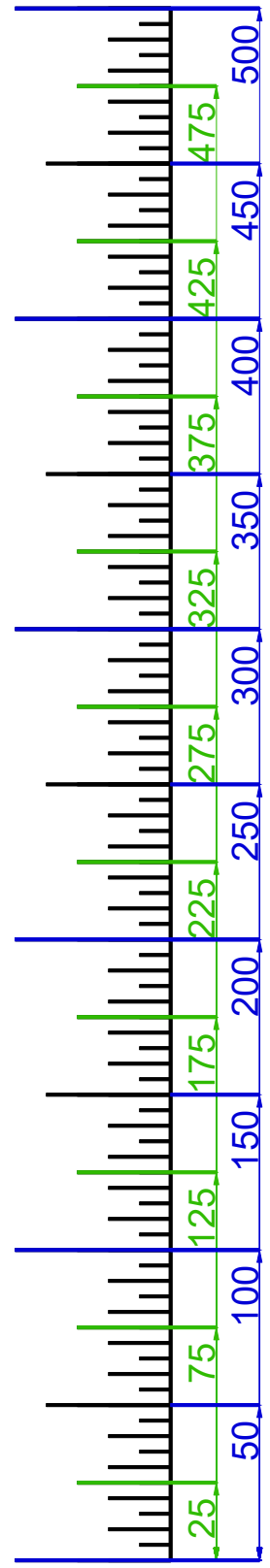
HOLE #9

YARDS FROM CENTER

- ⊕ 0
- 25 10
- 50 425
- 75 401
- 100 372
- 125 336
- 150
- 175
- 200
- 225
- 250



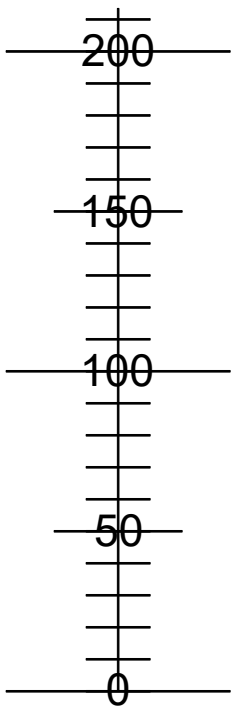
EACH TICK MARK IS 10 YARDS



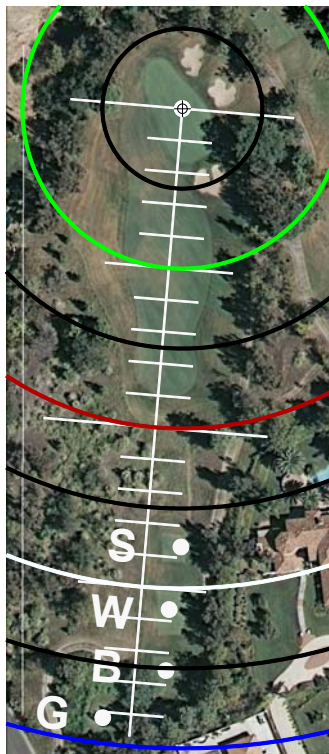
HOLE #10

YARDS FROM CENTER

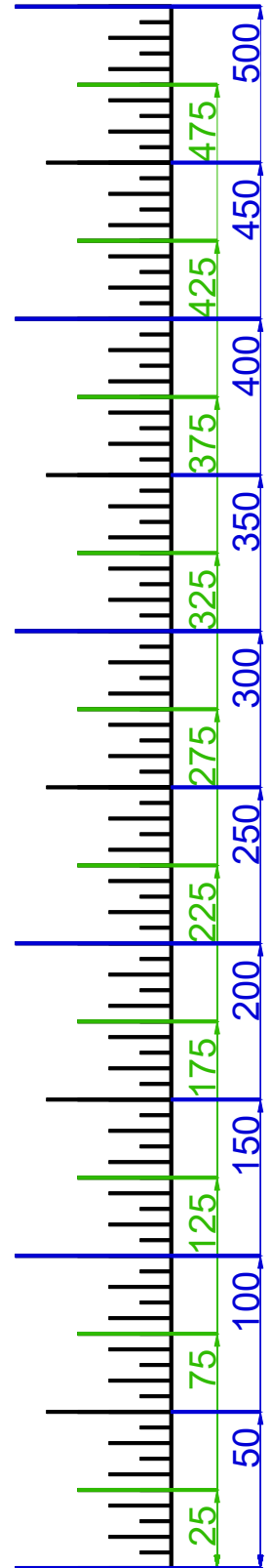
- ⊕ 0
- 25 11
- 50 194
- 75 178
- 100 161
- 125 139
- 150
- 175
- 200
- 225
- 250



EACH TICK MARK IS 10 YARDS

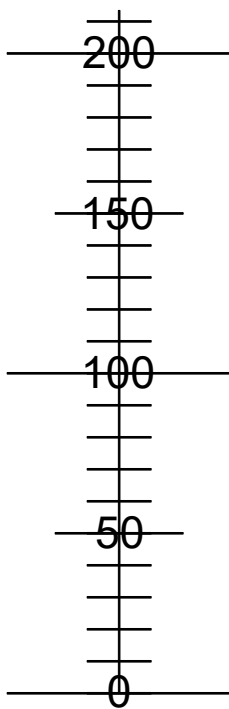


HOLE #11

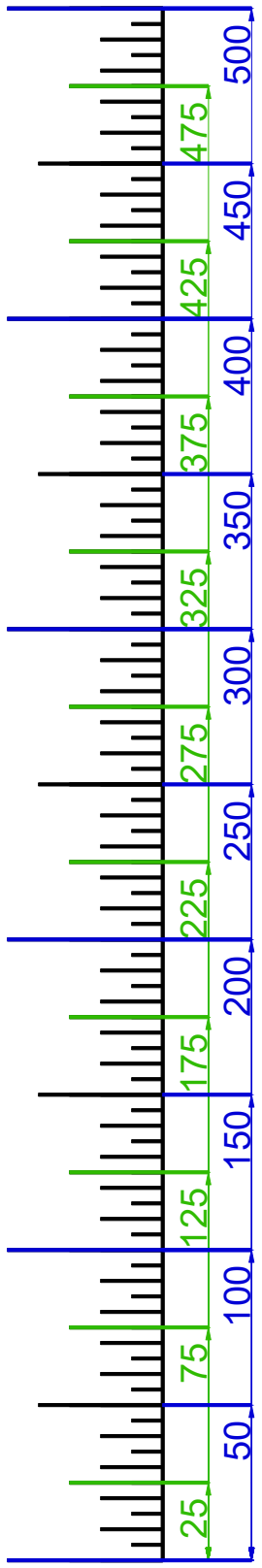
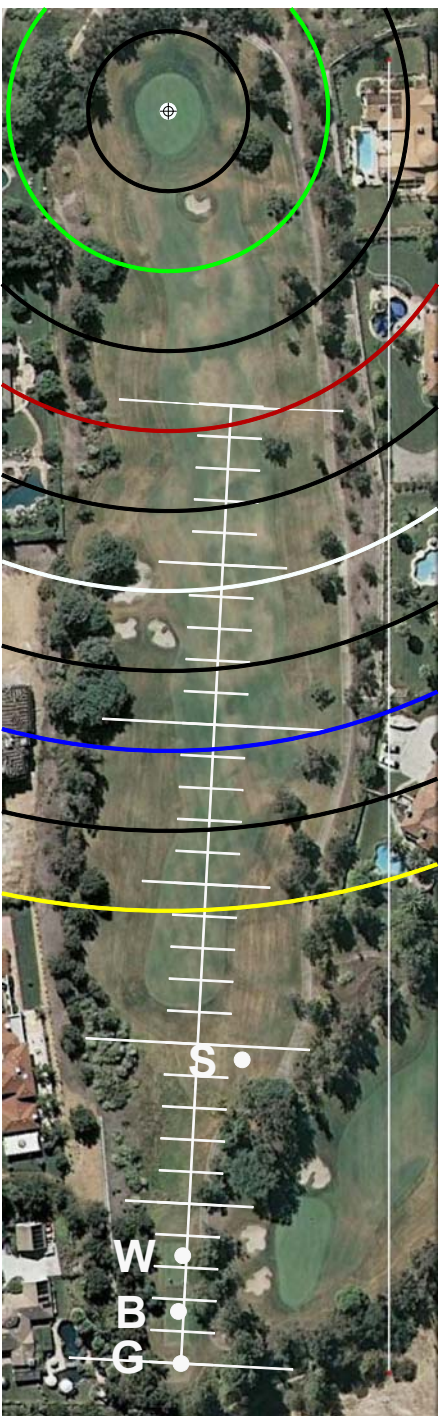


YARDS FROM CENTER

- ⊕ 0
- 25 12
- 50 392
- 75 377
- 100 359
- 125 298
- 150
- 175
- 200
- 225
- 250



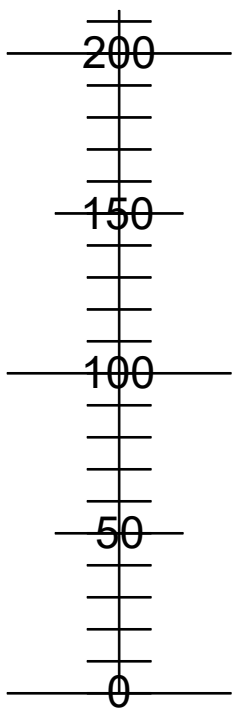
EACH TICK MARK IS 10 YARDS




HOLE #12

YARDS FROM CENTER

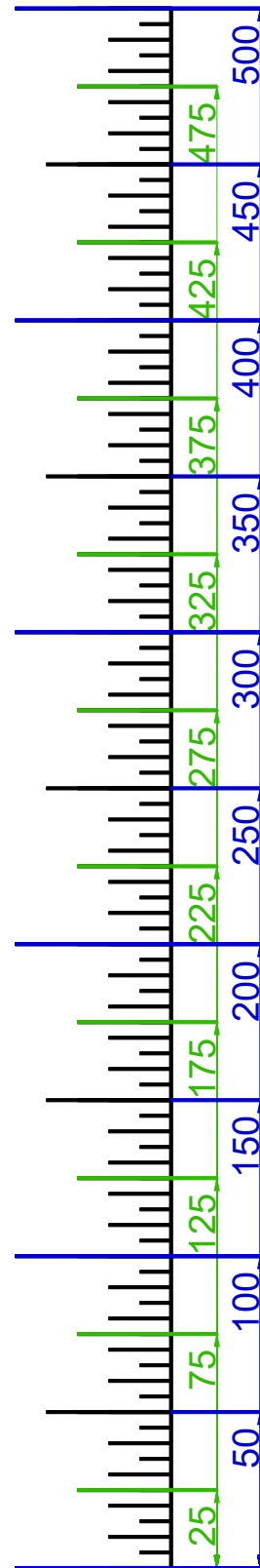
- ⊕ 0
- 25 13
- 50 146
- 75 139
- 100 120
- 125 120 ?
- 150
- 175
- 200
- 225
- 250



EACH TICK MARK IS 10 YARDS

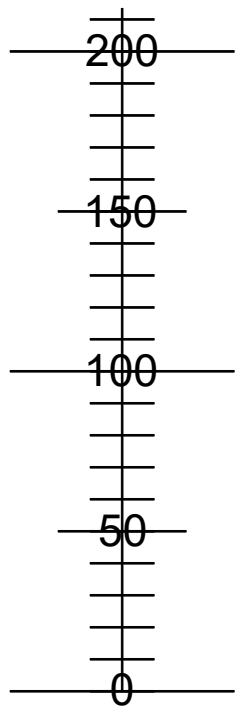


HOLE #13

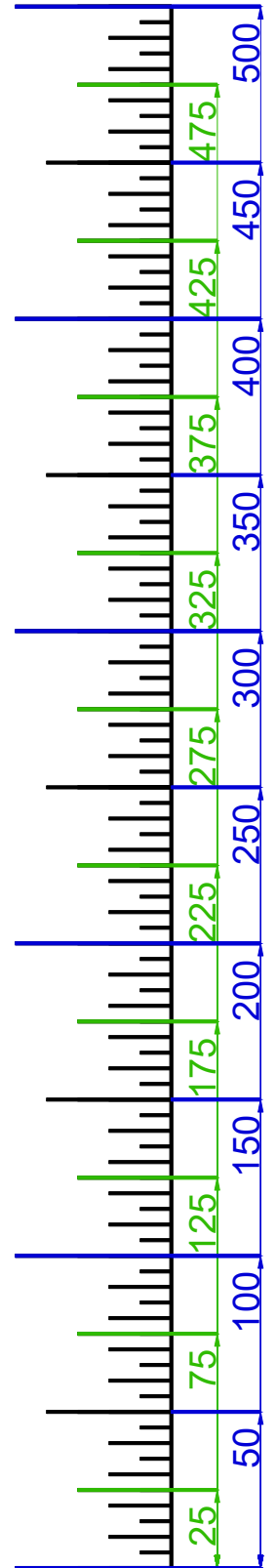
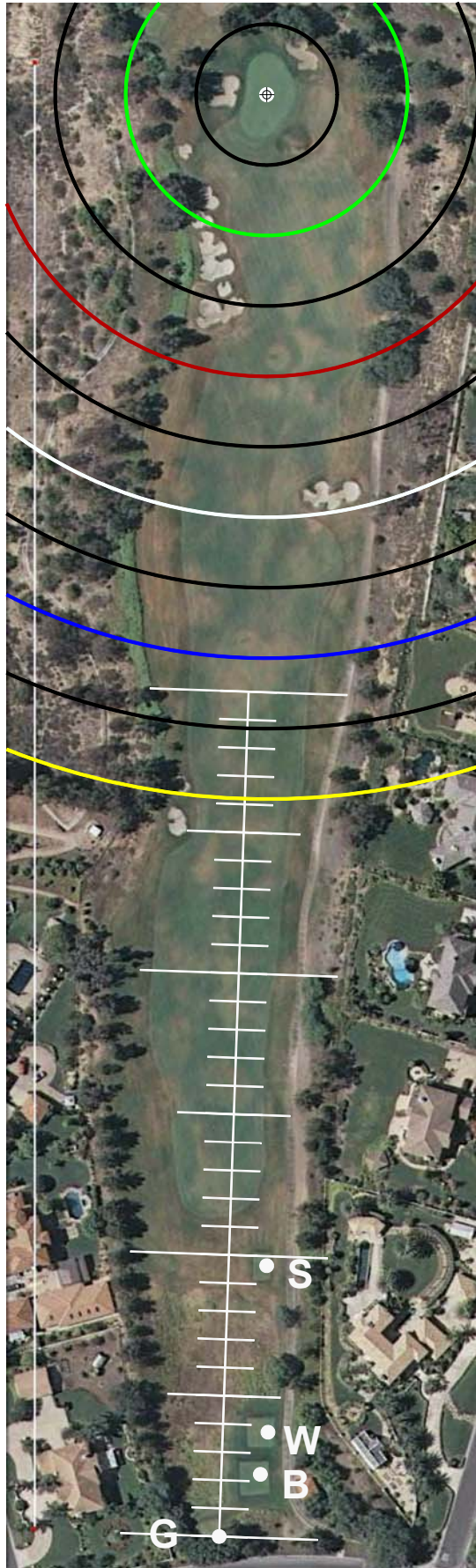


YARDS FROM CENTER

- ⊕ 0
- 25 14
- 50 512
- 75 491
- 100 476
- 125 476 ?
- 150
- 175
- 200
- 225
- 250



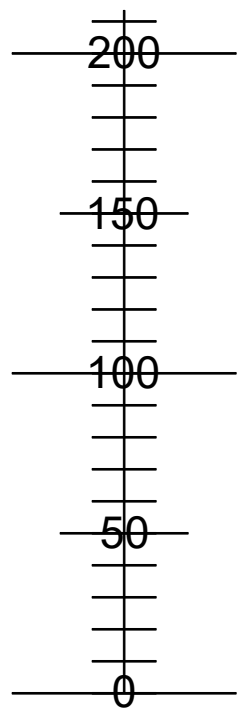
EACH TICK MARK IS 10 YARDS



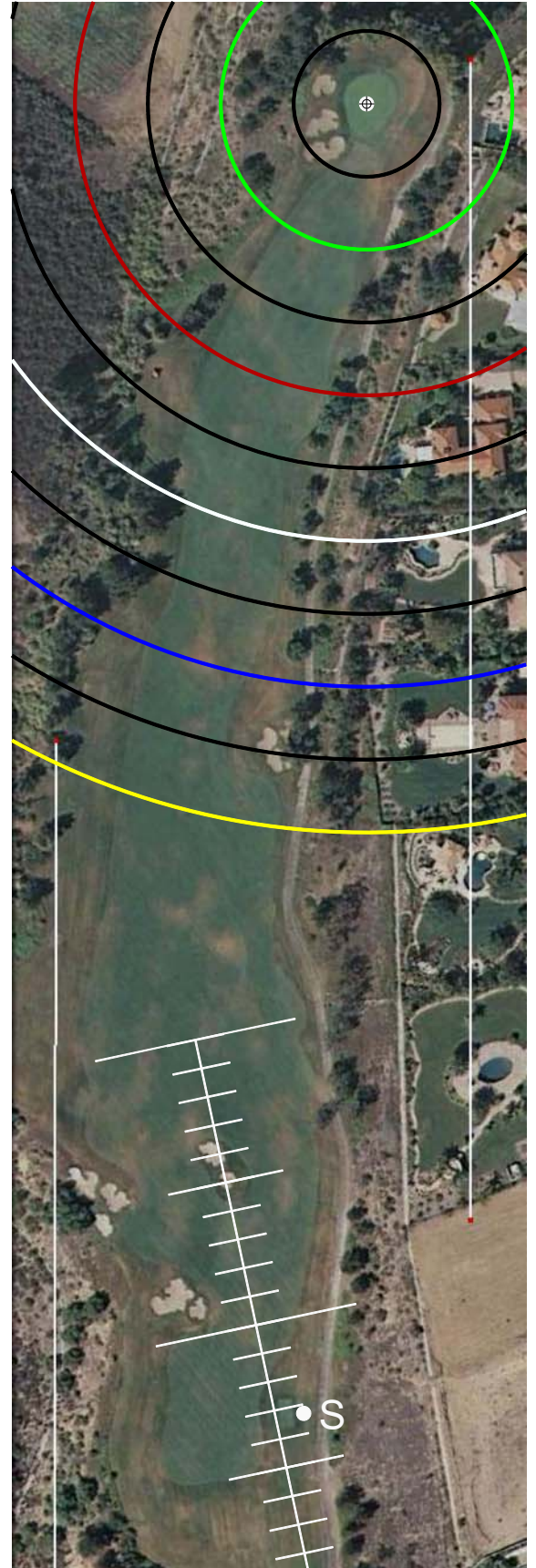
HOLE #14

YARDS FROM CENTER

- ⊕ 0 15
- 25 643
- 50 575
- 75 547
- 100 547?
- 125
- 150
- 175
- 200
- 225
- 250



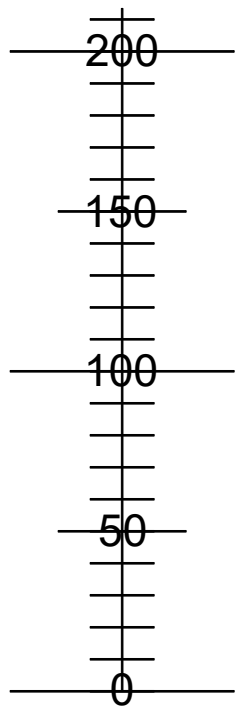
EACH TICK MARK IS 10 YARDS



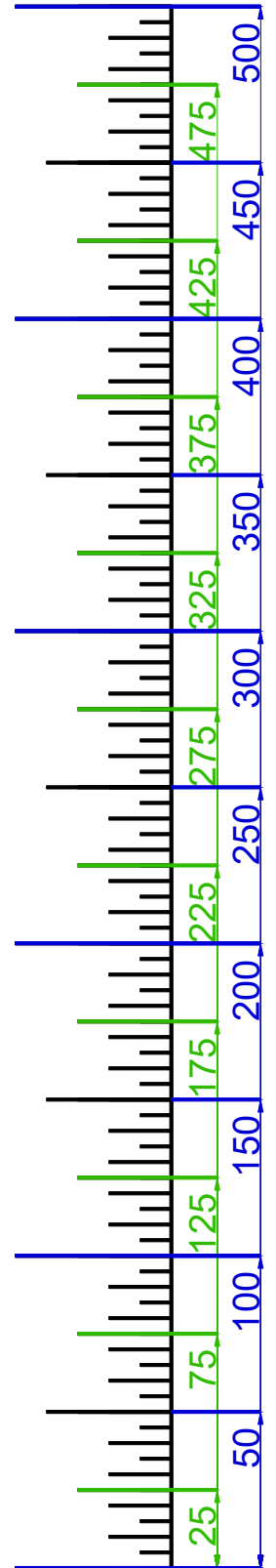
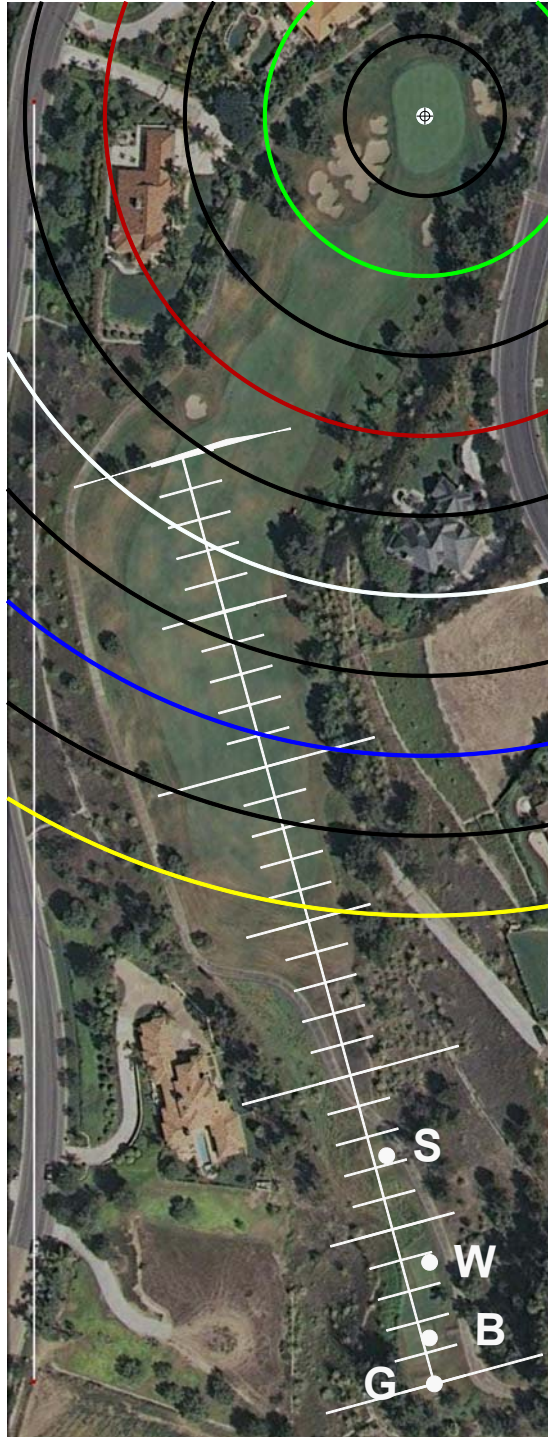
HOLE #15

YARDS FROM CENTER

- ⊕ 0
- 25 16
- 50 431
- 75 415
- 100 393
- 125 393
- 150
- 175
- 200
- 225
- 250



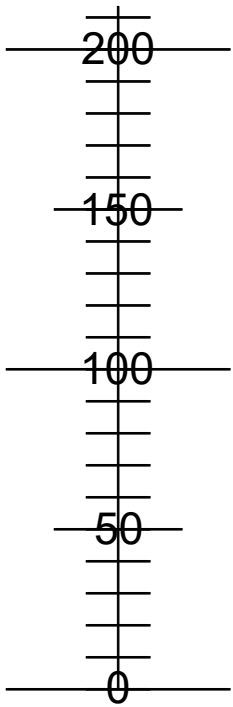
EACH TICK MARK IS 10 YARDS



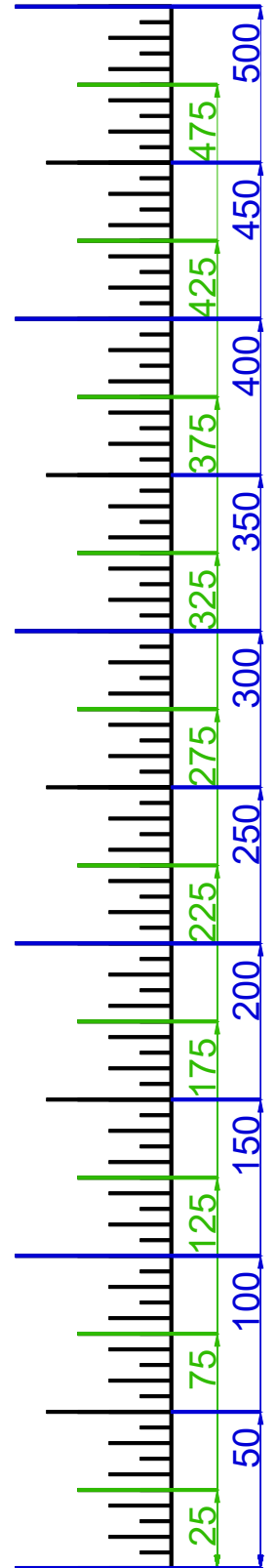
HOLE #16

YARDS FROM CENTER

- ⊕ 0
- 25 17
- 50 388
- 75 370
- 100 337
- 125 337 ?
- 150
- 175
- 200
- 225
- 250



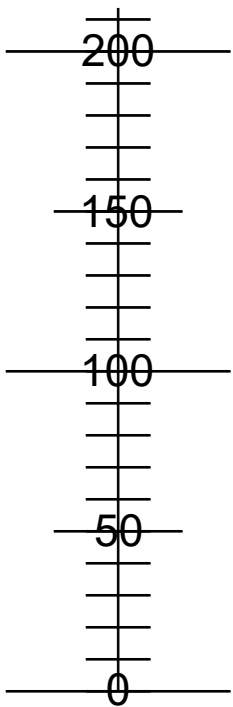
EACH TICK MARK IS 10 YARDS



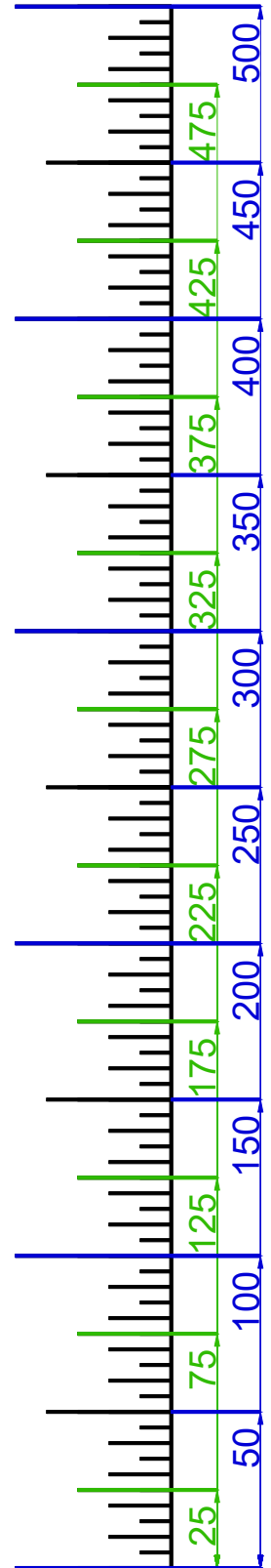
HOLE #17

YARDS FROM CENTER

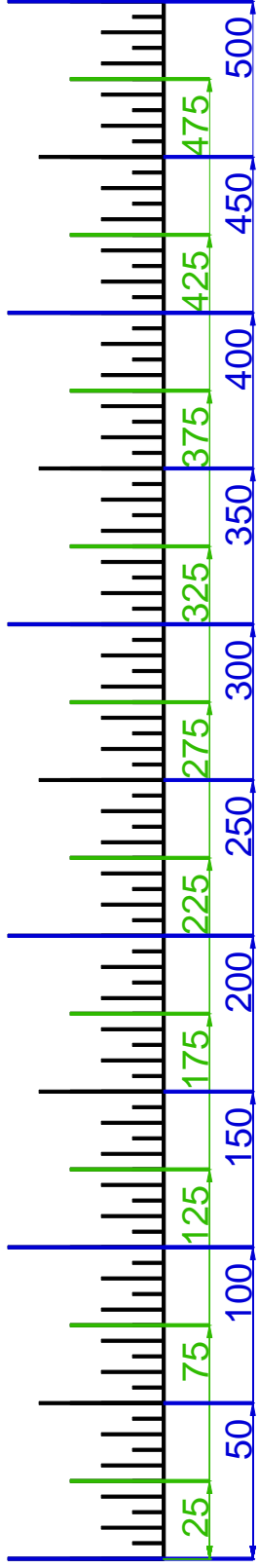
- ⊕ 0
- 25 18
- 50 357
- 75 332
- 100 300
- 125 300 ?
- 150
- 175
- 200
- 225
- 250



EACH TICK MARK IS 10 YARDS



HOLE #18



SCALE RULER - EACH TICK MARK IS 5 YARDS.
FOR USE WITH RIVERIDGEFAIRWAYS.COM YARDAGE BOOKS, 9/3/2010, AL DELOREY

