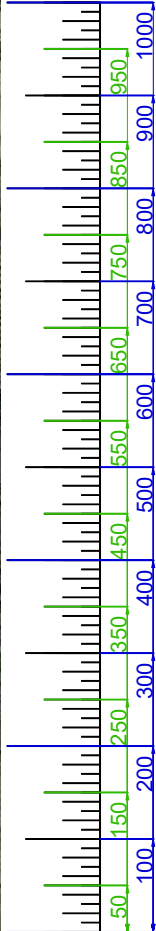


THE TEE MARKER YARDAGES HAVE NOT BEEN INDEPENDENTLY VERIFIED BY RIVERRIDGEFAIRWAYS. THE TEE MARKERS IN THIS YARDAGE BOOK ARE PLACED USING THE SCORECARD YARDAGES TO SHOW WHICH TEE BOX TO USE.

SOULE PARK GC

GET YOUR FREE DOWNLOADABLE
YARDAGE BOOKS AT RIVERRIDGEFAIRWAYS.COM

2/24/2018



(REMOVE THIS SHEET FROM THE YARDAGE BOOK AND USE IT FOR A REFERENCE)

How to Customize Your Yardage Book Using the Adobe Reader

This RIVERRIDGEFAIRWAYS yardage book is set up so you may use the Adobe Reader to get yardage measurements directly from the yardage book's PDF file. These yardage measurements and your comments may be written onto the yardage book's PDF file using the Adobe reader. Your customized yardage books can be saved away or printed out.

MEASUREMENT TOOL:

How to enter the measuring tool mode:-TOOLS -> ANALYSIS --> MEASURING TOOL ->

(For the full page yardage book)- RIGHT CLICK ->CHANGE SCALE RATIO -> 8.33 IN = 500 YDS -> OK

(For the foldable yardage book)- RIGHT CLICK -> CHANGE SCALE RATIO -> 6.66 IN = 500 YDS -> OK

How to exit the measuring tool mode- TOOLS -> SELECT & ZOOM -> SELECT TOOL or HAND TOOL

Other handy commands to use while in the MEASURING TOOL mode:

To cancel a measurement- RIGHT CLICK -> CANCEL MEASUREMENT.

To complete a measurement- RIGHT CLICK -> COMPLETE MEASUREMENT.

To delete an existing measurement line- LEFT CLICK measurement line -> RIGHT CLICK -> DELETE.


To change an existing measurement line- LEFT CLICK measurement line ->LEFT CLICK one of the four boxes and move with the mouse.

COMMENT TOOL:

TOOL -> COMMENT & MARKUP -> CALLOUT TOOL or TEXT BOX TOOL

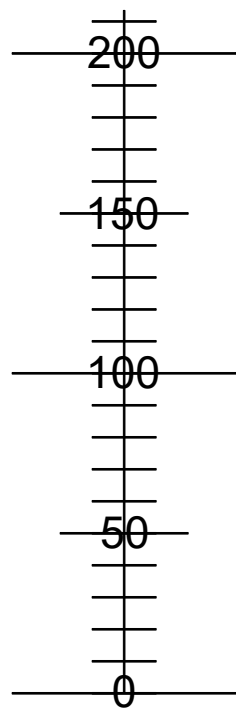
If your older Adobe Reader does not support these functions then download the latest "Adobe Reader 9" from one of the RIVERRIDGEFAIRWAYS.COM yardage book's download page links. Update 9/3/2010

INSTRUCTIONS FOR USING THE FOLDABLE-POCKET SIZE YARDAGE BOOK

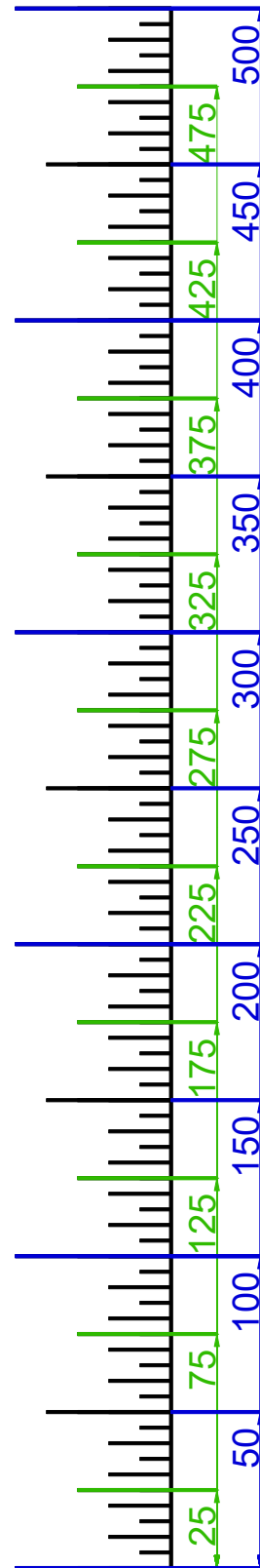


YARDS FROM CENTER

- ⊕ 0
- 25 1
- 50 395
- 75 380
- 100 356
- 125 338
- 150 330
- 175
- 200
- 225
- 250



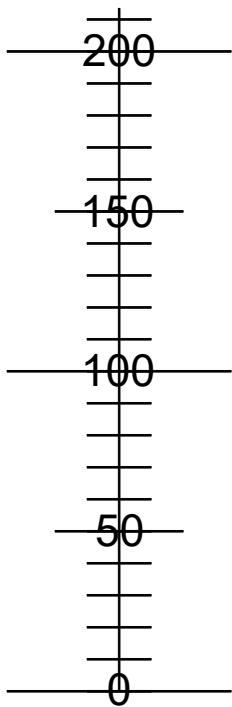
EACH TICK MARK IS 10 YARDS



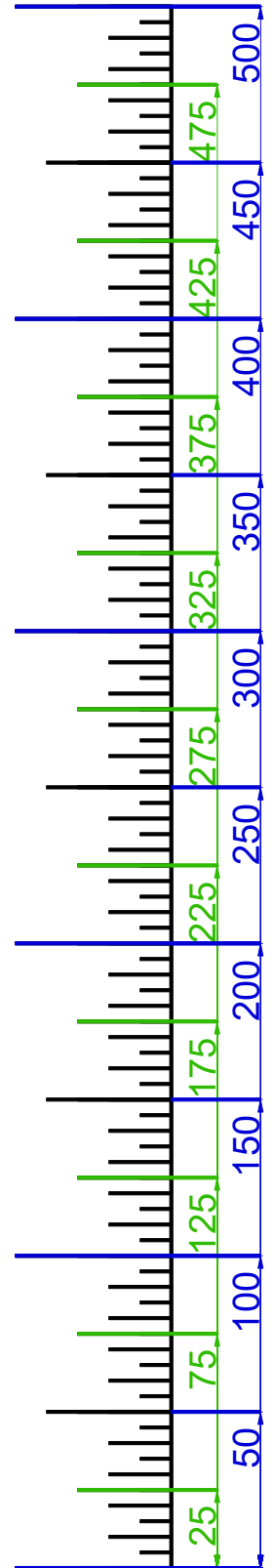
HOLE #1

YARDS FROM CENTER

- ⊕ 0
- 25 3
- 50 145
- 75 135
- 100 125
- 125 117
- 150 110
- 175
- 200
- 225
- 250



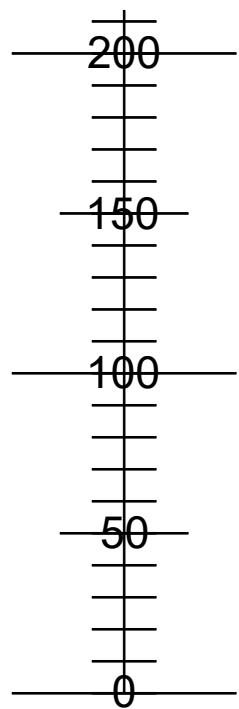
EACH TICK MARK IS 10 YARDS



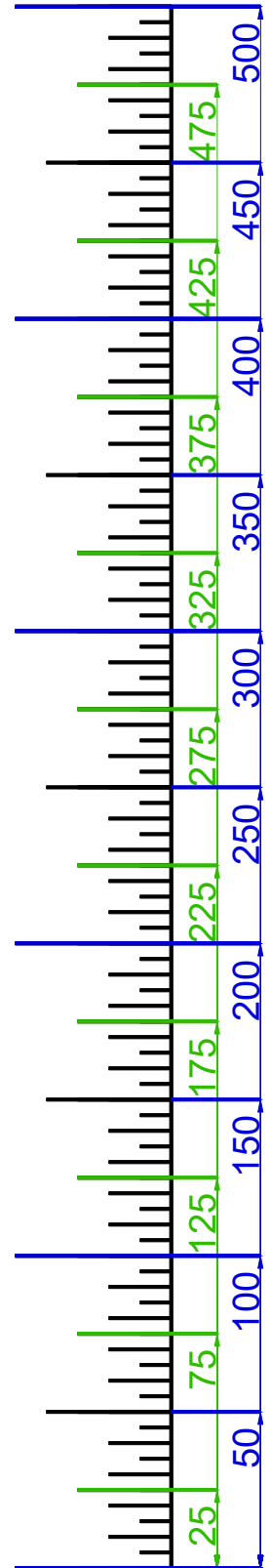
HOLE #3

YARDS FROM CENTER

- 0
- 25 4
- 50 505
- 75 490
- 100 423
- 125 402
- 150
- 175
- 200
- 225
- 250



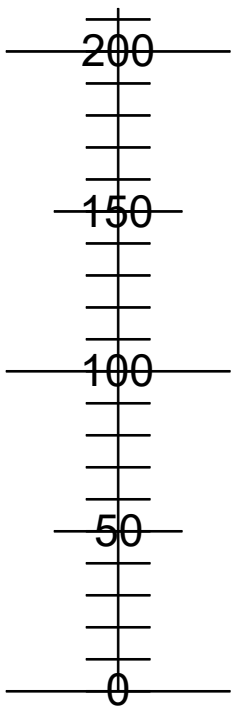
EACH TICK MARK IS 10 YARDS



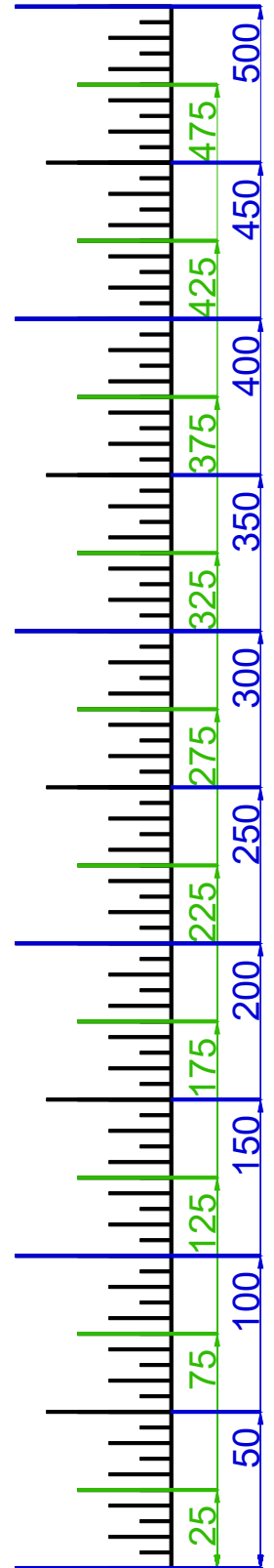
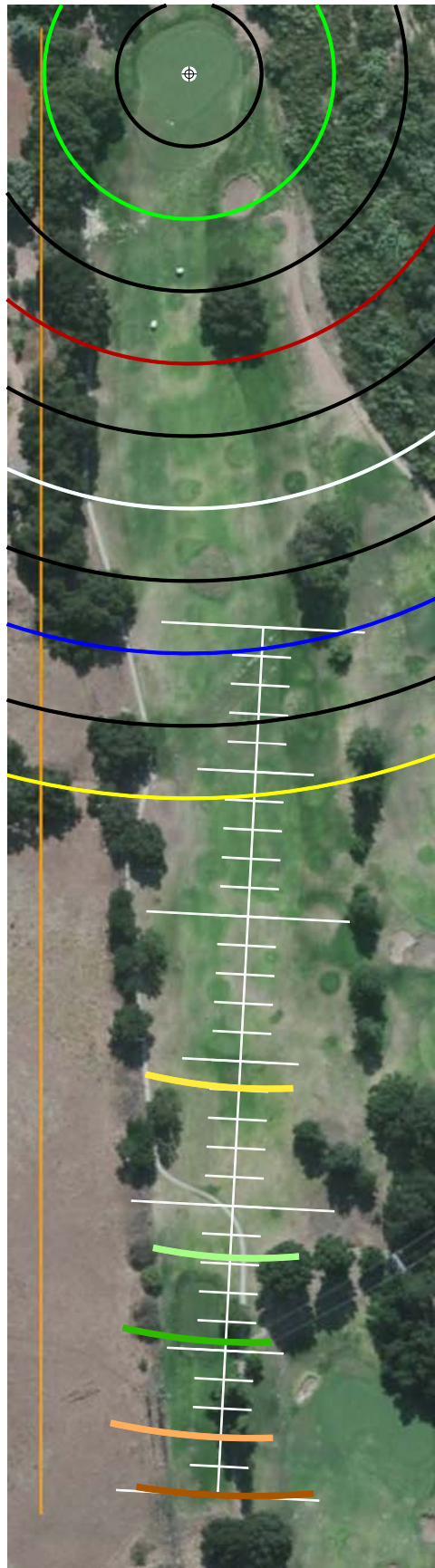
HOLE #4

YARDS FROM CENTER

- 0
- 25 5
- 50 495
- 75 475
- 100 442
- 125 417
- 150
- 175
- 200
- 225
- 250



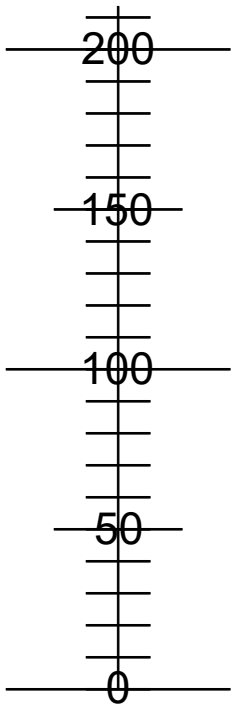
EACH TICK MARK IS 10 YARDS



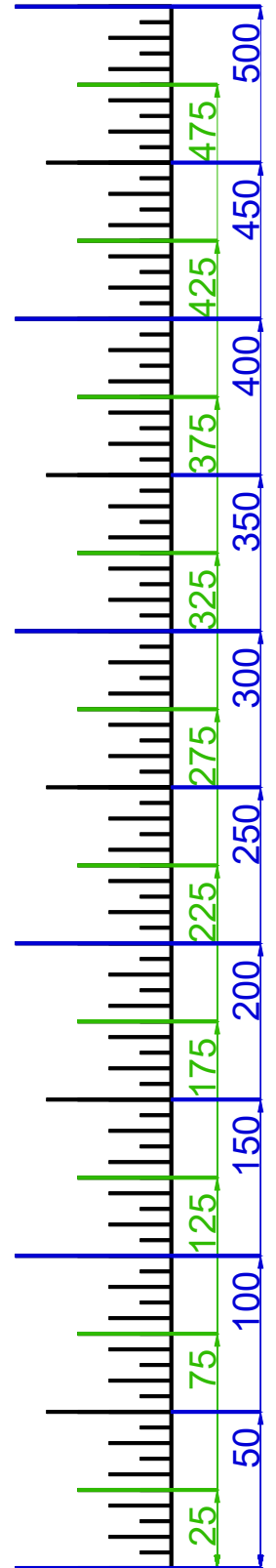
HOLE #5

YARDS FROM CENTER

- ⊕ 0
- 25 6
- 50 245
- 75 230
- 100 188
- 125 185
- 150
- 175
- 200
- 225
- 250



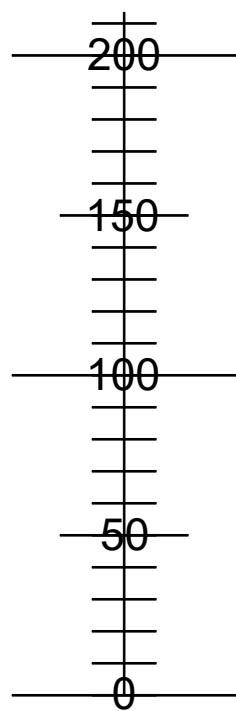
EACH TICK MARK IS 10 YARDS



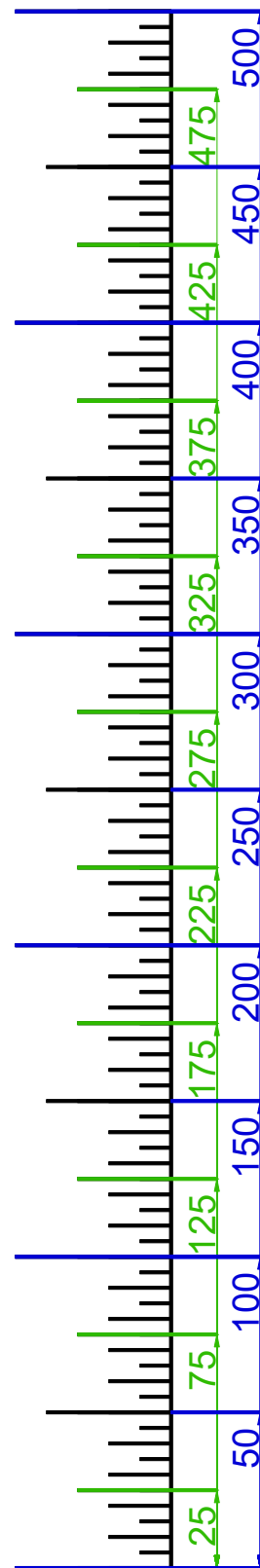
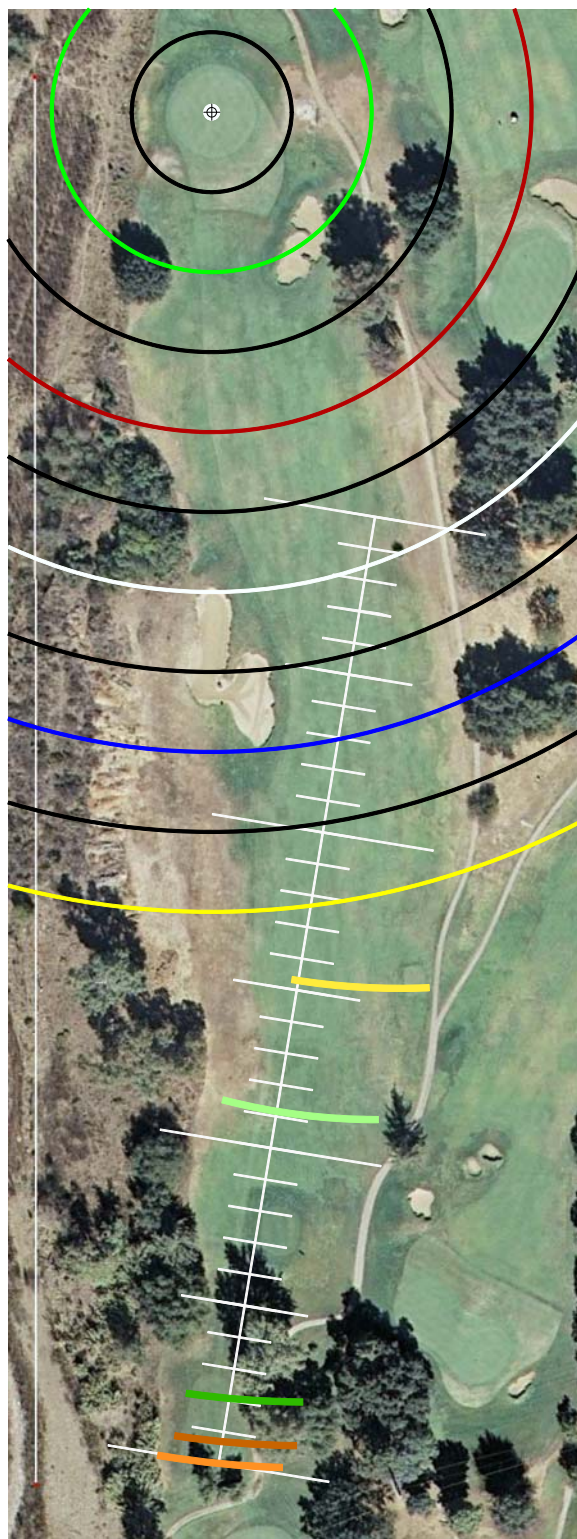
HOLE #6

YARDS FROM CENTER

- ⊕ 0
- 25 7
- 50 431
- 75 424
- 100 412
- 125 320
- 150 280
- 175
- 200
- 225
- 250



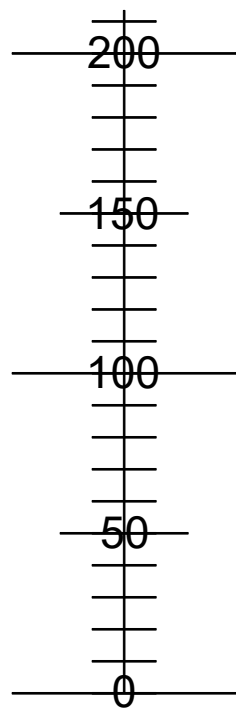
EACH TICK MARK IS 10 YARDS



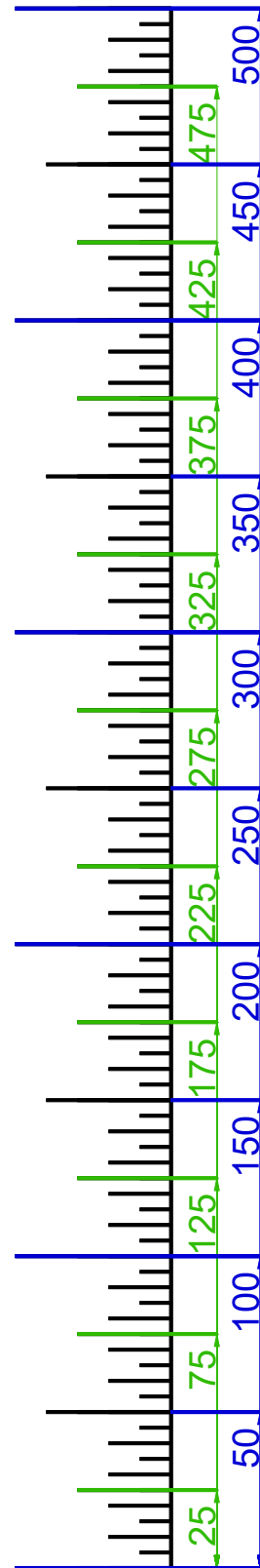
HOLE #7

YARDS FROM CENTER

- ⊕ 0
- 25 8
- 50 417
- 75 398
- 100 305
- 125 277
- 150 269
- 175
- 200
- 225
- 250



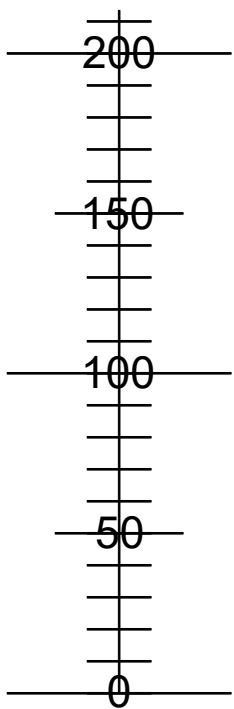
EACH TICK MARK IS 10 YARDS



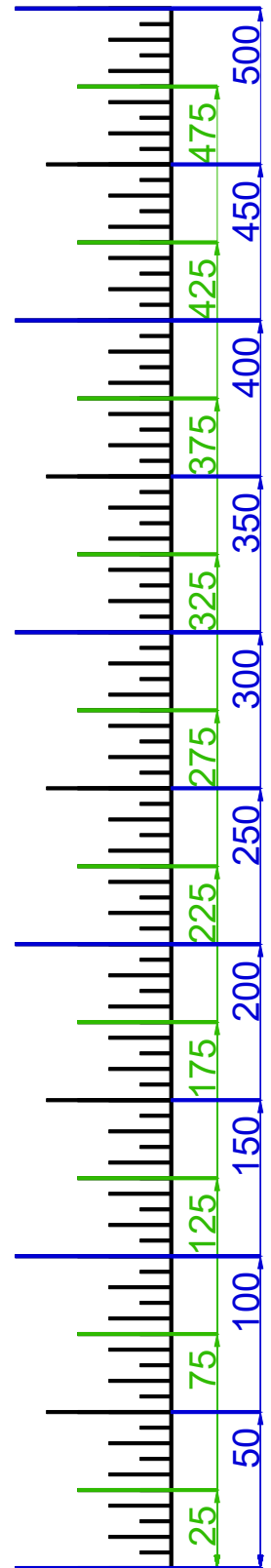
HOLE #8

YARDS FROM CENTER

- ⊕ 0
- 25 9
- 50 333
- 75 333
- 100 241
- 125 235
- 150
- 175
- 200
- 225
- 250



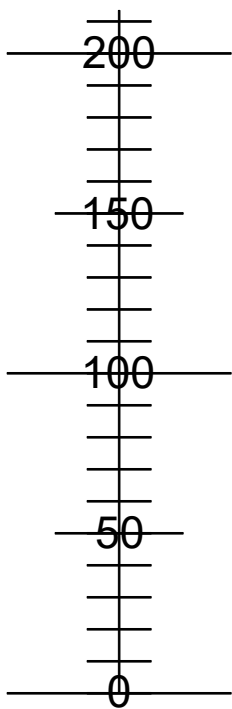
EACH TICK MARK IS 10 YARDS



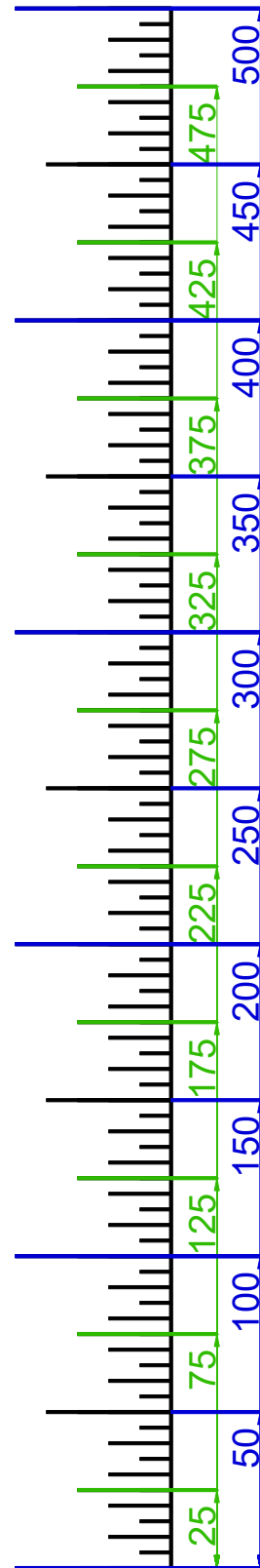
HOLE #9

YARDS FROM CENTER

- 0
- 25 10
- 50 160
- 75 154
- 100 137
- 125 137
- 150 118
- 175
- 200
- 225
- 250



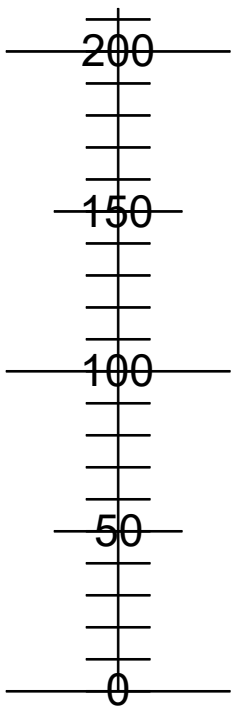
EACH TICK MARK IS 10 YARDS



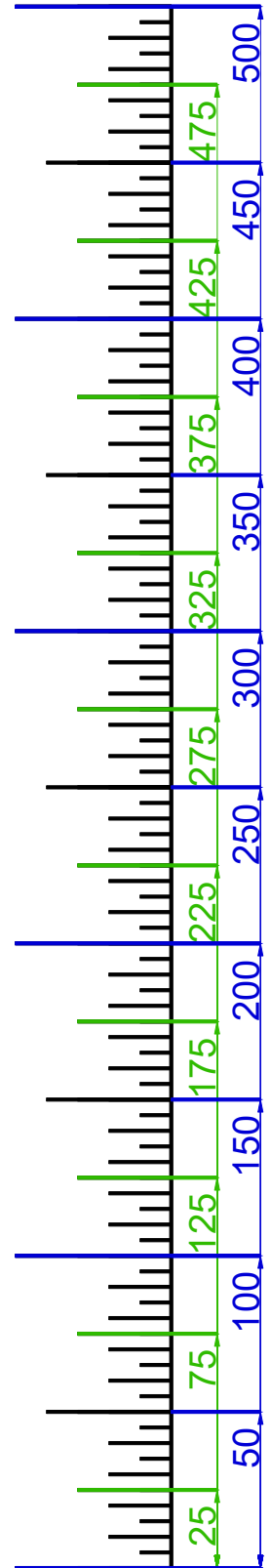
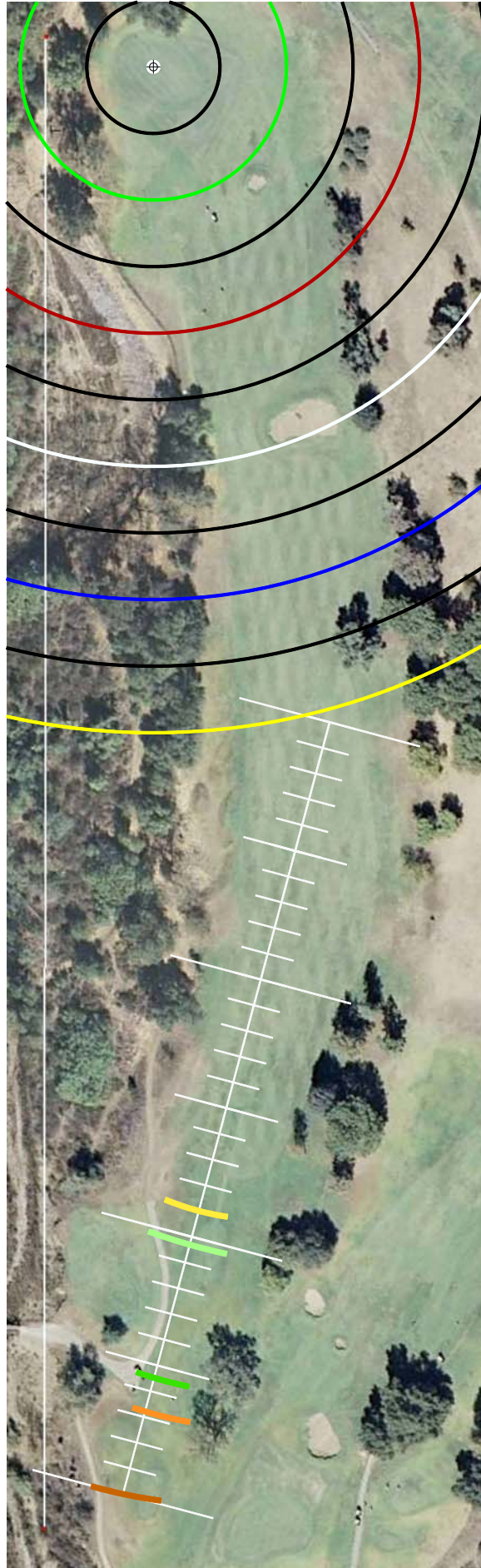
HOLE #10

YARDS FROM CENTER

- ⊕ 0
- 25 11
- 50 552
- 75 519
- 100 507
- 125 455
- 150 442
- 175
- 200
- 225
- 250



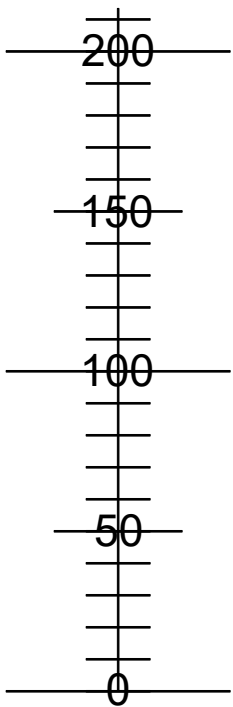
EACH TICK MARK IS 10 YARDS



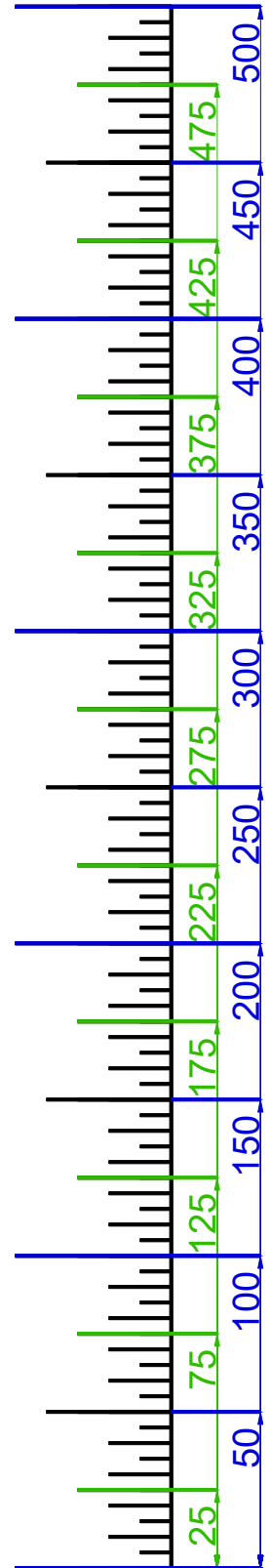
HOLE #11

YARDS FROM CENTER

- ⊕ 0
- 25 12
- 50 423
- 75 417
- 100 386
- 125 344
- 150 310
- 175
- 200
- 225
- 250



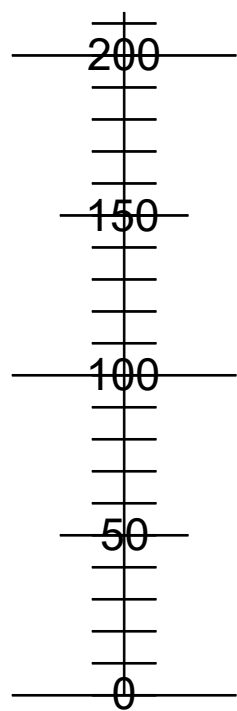
EACH TICK MARK IS 10 YARDS



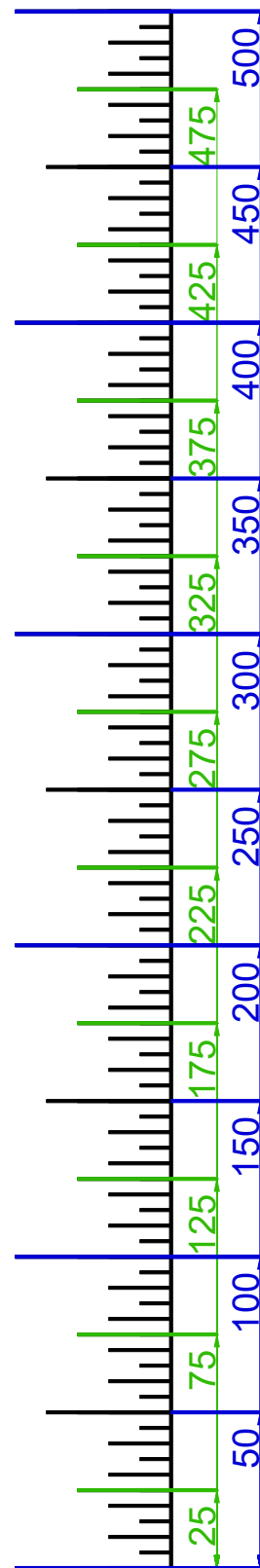
HOLE #12

YARDS FROM CENTER

- ⊕ 0
- 25 13
- 50 374
- 75 350
- 100 342
- 125 303
- 150 292
- 175
- 200
- 225
- 250



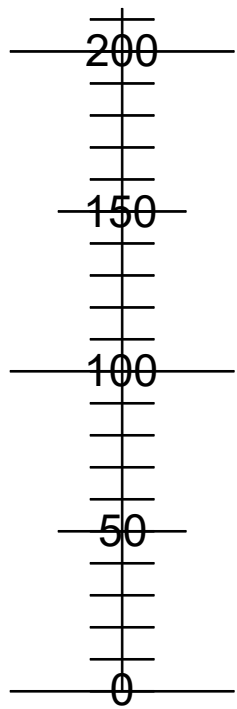
EACH TICK MARK IS 10 YARDS



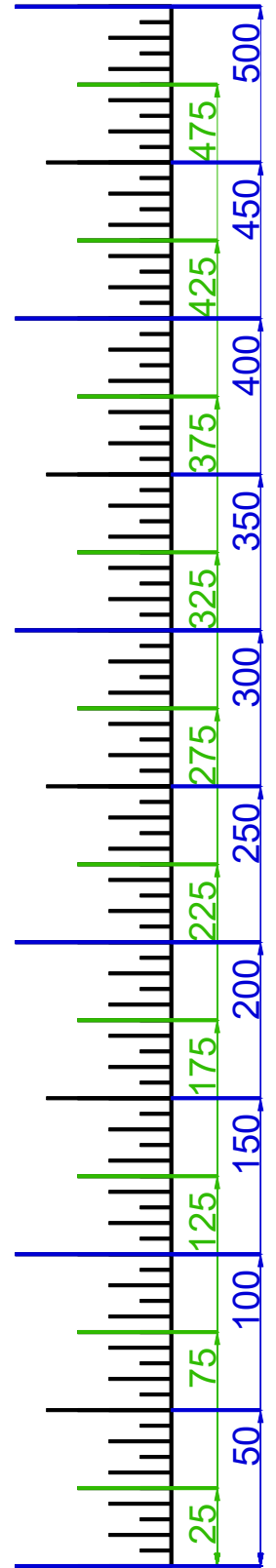
HOLE #13

YARDS FROM CENTER

- ⊕ 0
- 25 14
- 50 426
- 75 416
- 100 408
- 125 349
- 150 348
- 175
- 200
- 225
- 250



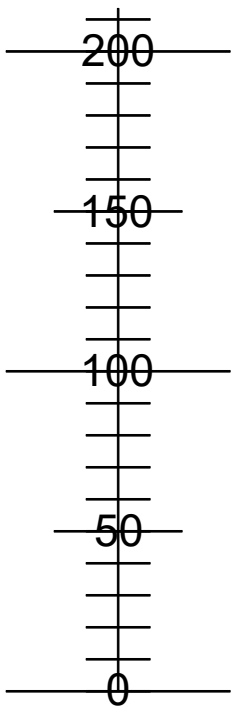
EACH TICK MARK IS 10 YARDS



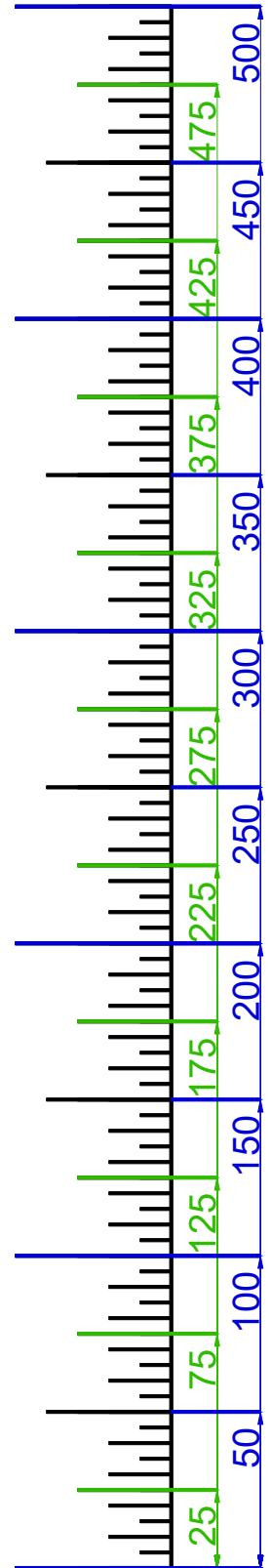
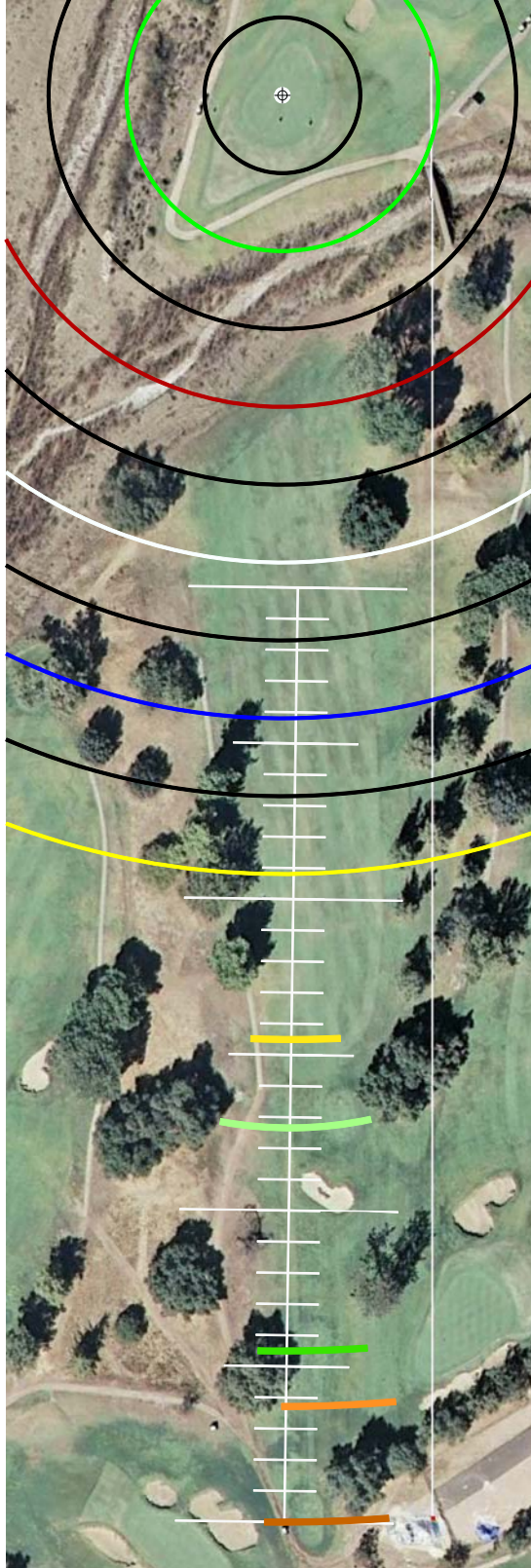
HOLE #14

YARDS FROM CENTER

- ⊕ 0
- 25 15
- 50 458
- 75 421
- 100 403
- 125 329
- 150 303
- 175
- 200
- 225
- 250



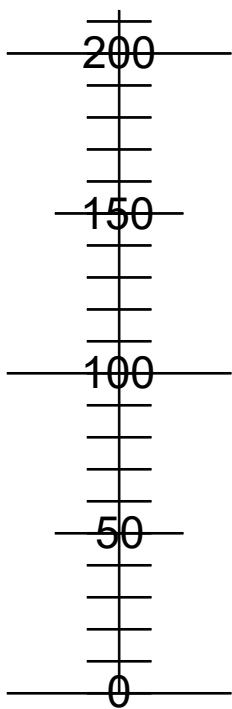
EACH TICK MARK IS 10 YARDS



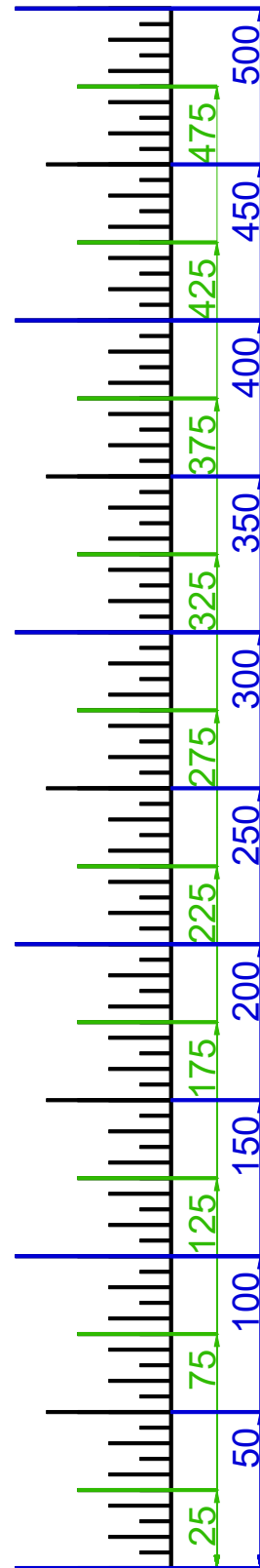
HOLE #15

YARDS FROM CENTER

- ⊕ 0
- 25 16
- 50 169
- 75 159
- 100 152
- 125 147
- 150 141
- 175
- 200
- 225
- 250



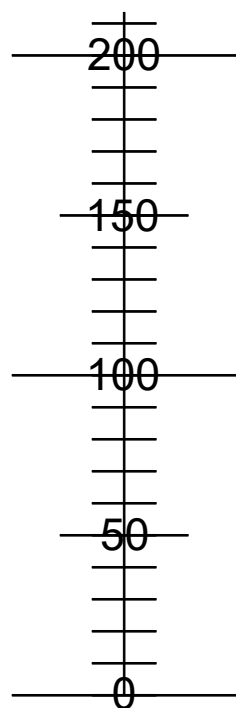
EACH TICK MARK IS 10 YARDS



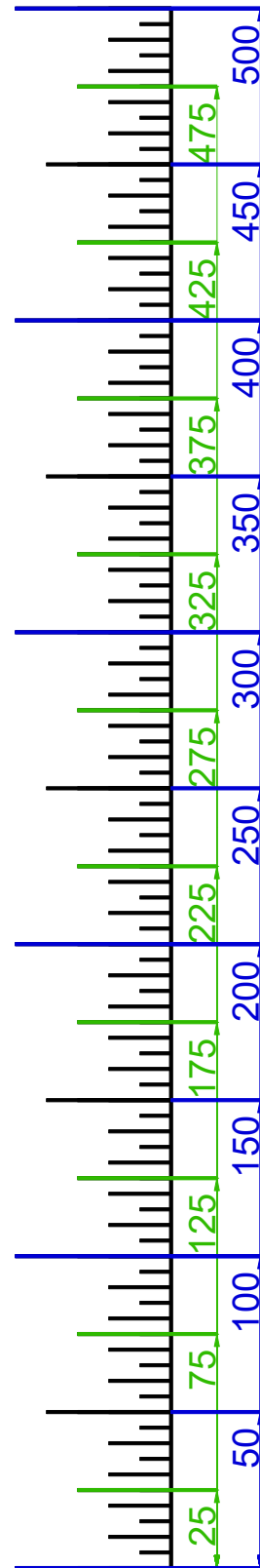

HOLE #16

YARDS FROM CENTER

- ⊕ 0
- 25 17
- 50 407
- 75 382
- 100 350
- 125
- 150
- 175
- 200
- 225
- 250



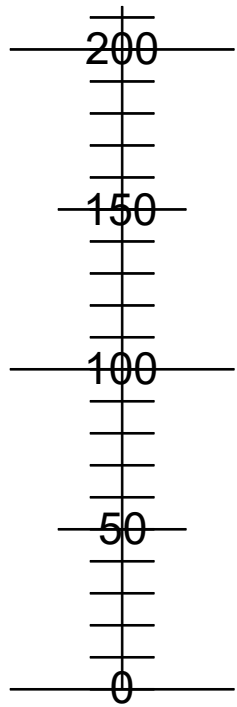
EACH TICK MARK IS 10 YARDS



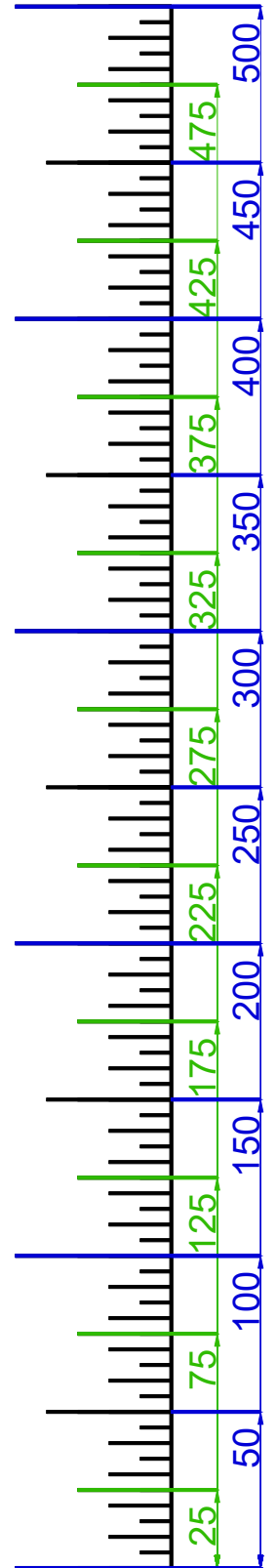
HOLE #17

YARDS FROM CENTER

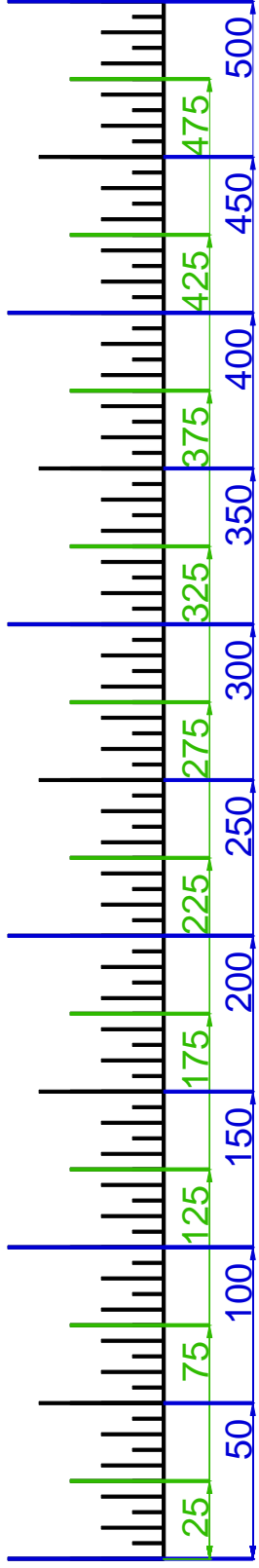
- 0
- 25 18
- 50 480
- 75 471
- 100 440
- 125 427
- 150
- 175
- 200
- 225
- 250



EACH TICK MARK IS 10 YARDS



HOLE #18



SCALE RULER - EACH TICK MARK IS 5 YARDS.
 FOR USE WITH RIVERIDGEFAIRWAYS.COM YARDAGE BOOKS, 9/3/2010, AL DELOREY

