

THE TEE MARKER YARDAGES HAVE NOT BEEN INDEPENDENTLY VERIFIED BY RIVERIDGEFAIRWAYS. THE TEE MARKERS IN THIS YARDAGE BOOK ARE PLACED USING THE SCORECARD YARDAGES TO SHOW WHICH TEE BOX TO USE.

# SOULE PARK GC

GET YOUR FREE DOWNLOADABLE  
YARDAGE BOOKS AT [RIVERIDGEFAIRWAYS.COM](http://RIVERIDGEFAIRWAYS.COM)

4/4/2018

(REMOVE THIS SHEET FROM THE YARDAGE BOOK AND USE IT FOR A REFERENCE)

### How to Customize Your Yardage Book Using the Adobe Reader

This RIVERRIDGEFAIRWAYS yardage book is set up so you may use the Adobe Reader to get yardage measurements directly from the yardage book's PDF file. These yardage measurements and your comments may be written onto the yardage book's PDF file using the Adobe reader. Your customized yardage books can be saved away or printed out.

#### MEASUREMENT TOOL:

How to enter the measuring tool mode:-TOOLS -> ANALYSIS --> MEASURING TOOL ->

(For the full page yardage book)- RIGHT CLICK ->CHANGE SCALE RATIO -> 8.33 IN = 500 YDS -> OK

(For the foldable yardage book)- RIGHT CLICK -> CHANGE SCALE RATIO -> 6.66 IN = 500 YDS -> OK

How to exit the measuring tool mode- TOOLS -> SELECT & ZOOM -> SELECT TOOL or HAND TOOL

#### Other handy commands to use while in the MEASURING TOOL mode:

To cancel a measurement- RIGHT CLICK -> CANCEL MEASUREMENT.

To complete a measurement- RIGHT CLICK -> COMPLETE MEASUREMENT.

To delete an existing measurement line- LEFT CLICK measurement line -> RIGHT CLICK -> DELETE.


To change an existing measurement line- LEFT CLICK measurement line ->LEFT CLICK one of the four boxes and move with the mouse.

#### COMMENT TOOL:

TOOL -> COMMENT & MARKUP -> CALLOUT TOOL or TEXT BOX TOOL

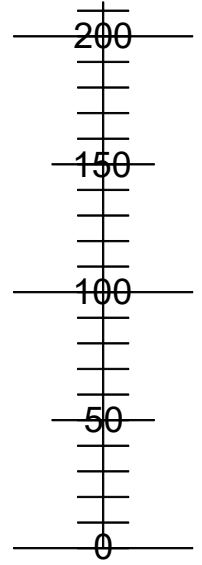
If your older Adobe Reader does not support these functions then download the latest "Adobe Reader 9" from one of the RIVERRIDGEFAIRWAYS.COM yardage book's download page links.      Update 9/3/2010

INSTRUCTIONS FOR  
USING THE FOLDABLE-POCKET  
SIZE YARDAGE BOOK



YARDS  
FROM CENTER

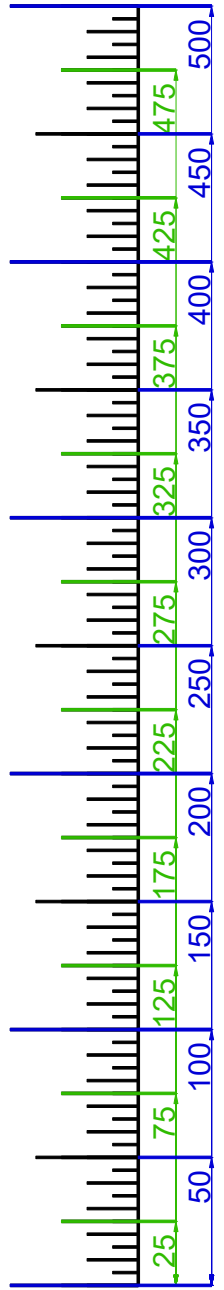
- 0
- 25 1
- 50 395
- 75 380
- 100 356
- 125 338
- 150 330
- 175
- 200
- 225
- 250



EACH TICK  
MARK IS  
10 YARDS

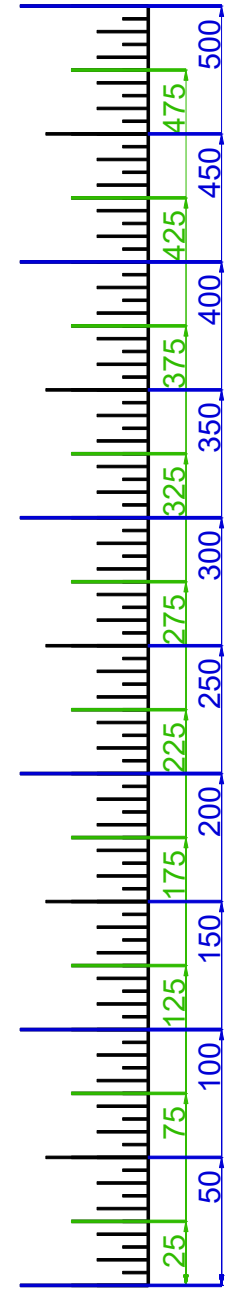
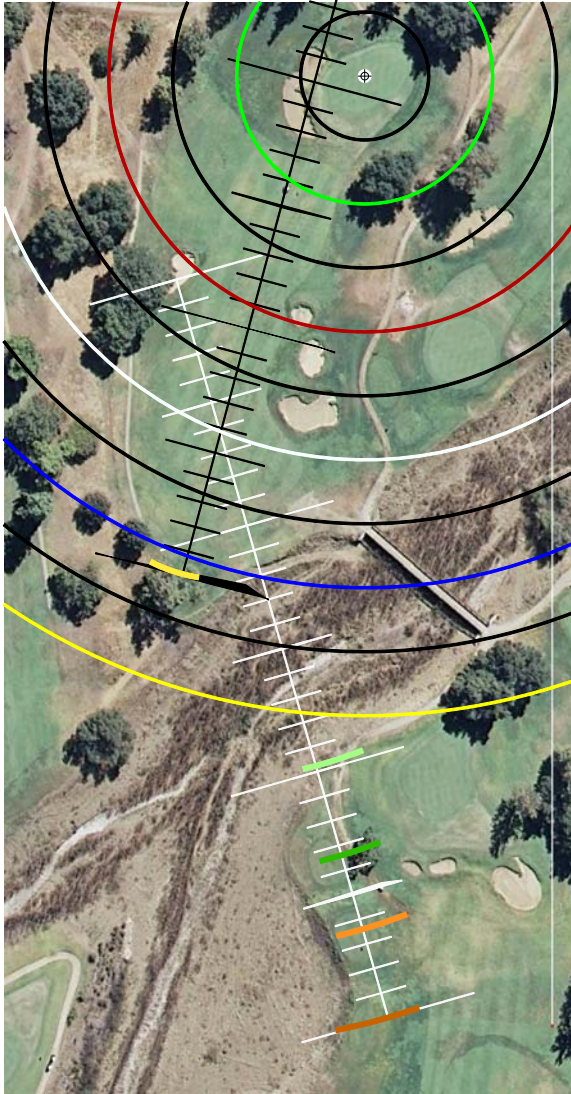
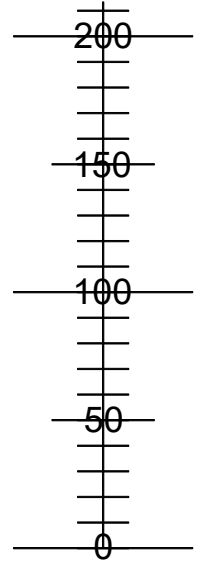


**HOLE #1**



YARDS FROM CENTER

- 0
- 25 2
- 50 391
- 75 325
- 100 290
- 125 210
- 150
- 175
- 200
- 225
- 250

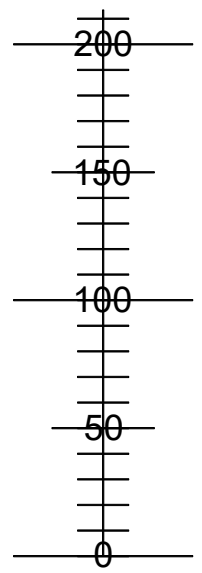


EACH TICK MARK IS 10 YARDS

**HOLE #2**

YARDS FROM CENTER

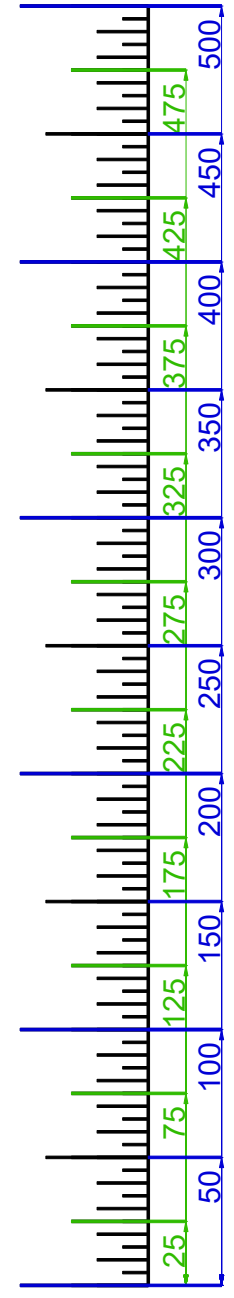
- 0
- 25 3
- 50 145
- 75 125
- 100 117
- 125 110
- 150
- 175
- 200
- 225
- 250



EACH TICK MARK IS 10 YARDS

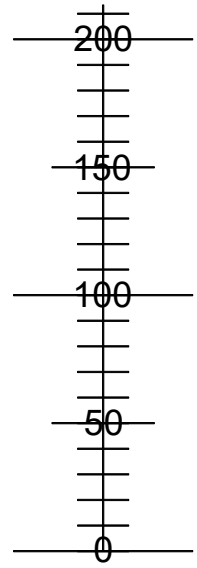


**HOLE #3**



YARDS FROM CENTER

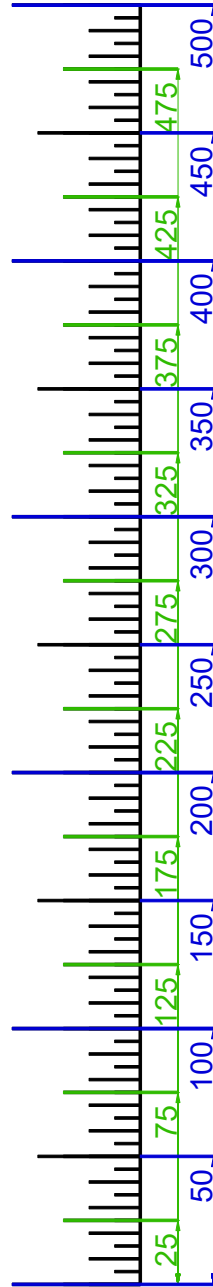
- 0
- 25 4
- 50 505
- 75 490
- 100 423
- 125 402
- 150
- 175
- 200
- 225
- 250



EACH TICK MARK IS 10 YARDS

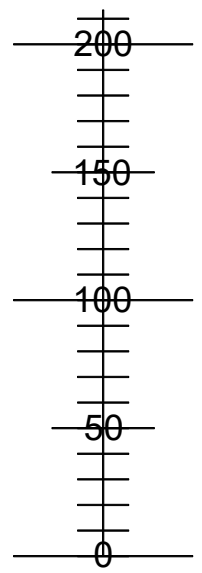


**HOLE #4**



YARDS FROM CENTER

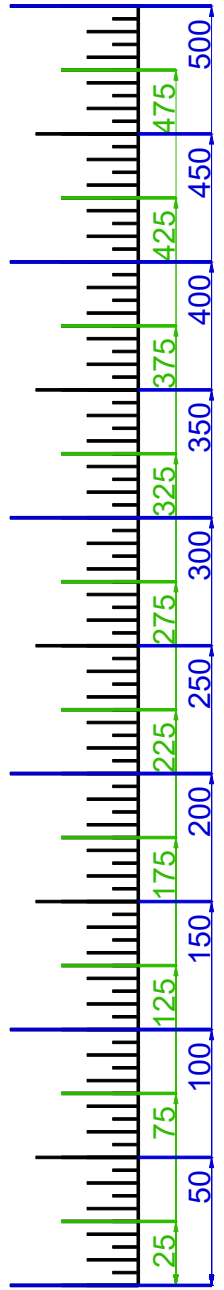
- 0
- 25 5
- 50 495
- 75 442
- 100 417
- 125
- 150
- 175
- 200
- 225
- 250



EACH TICK MARK IS 10 YARDS

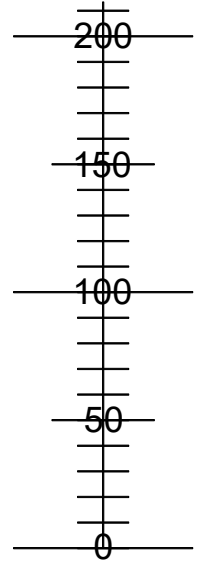


**HOLE #5**

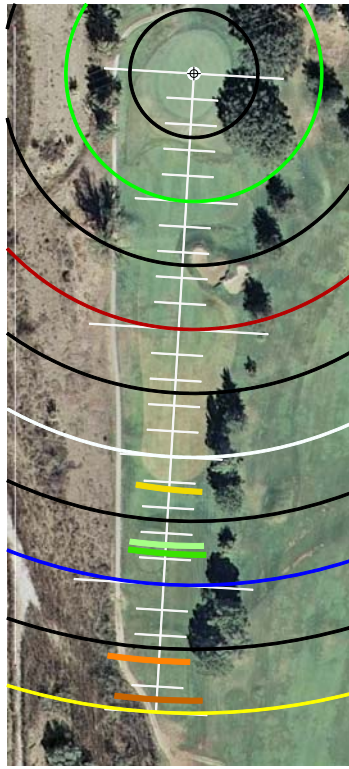


YARDS FROM CENTER

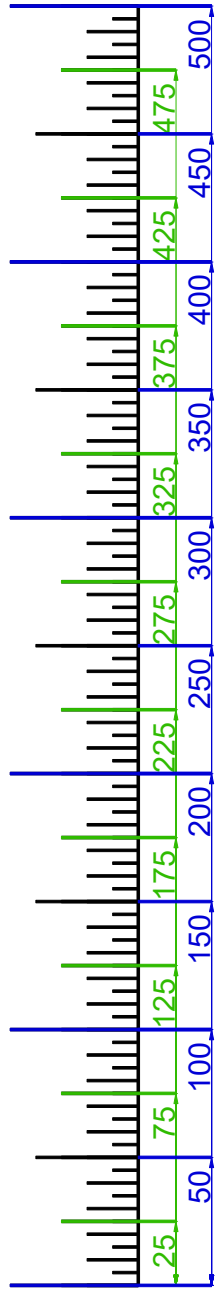
- 0
- 25 6
- 50 245
- 75 188
- 100 185
- 125 163
- 150
- 175
- 200
- 225
- 250



EACH TICK MARK IS 10 YARDS



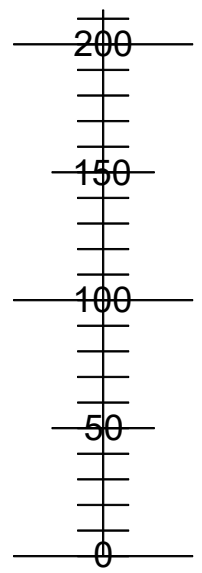
**HOLE #6**



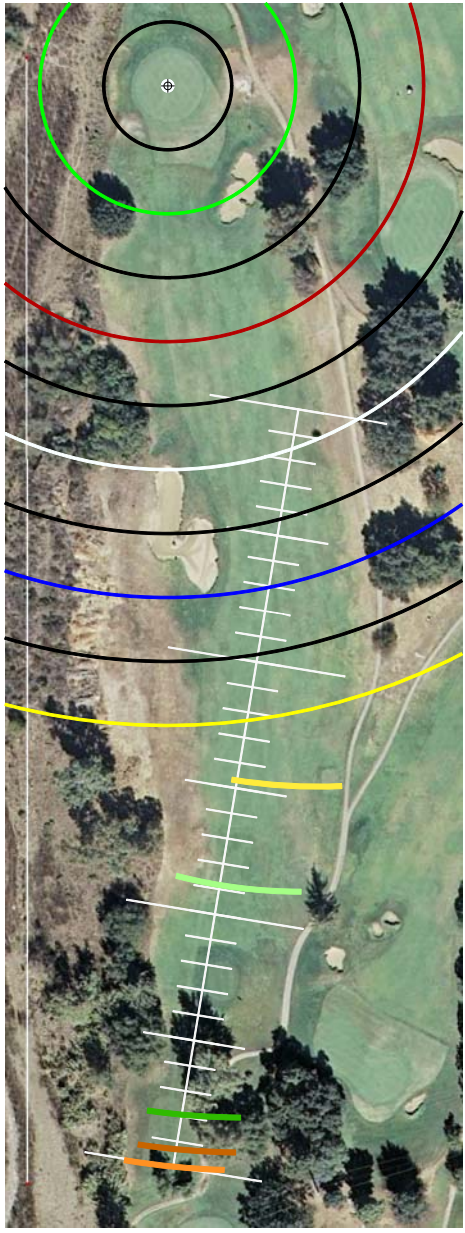


YARDS FROM CENTER

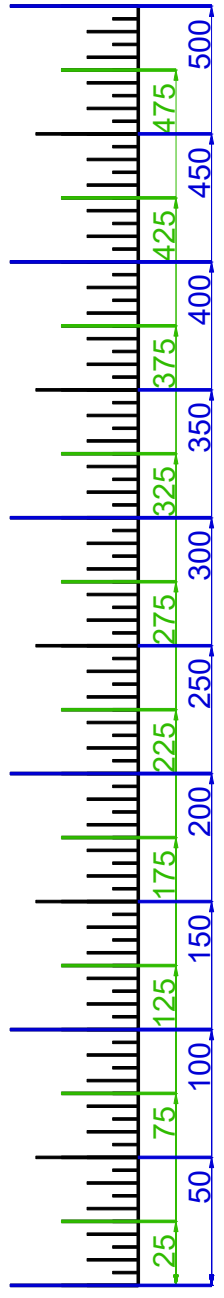
- 0
- 25 7
- 50 431
- 75 412
- 100 320
- 125 280
- 150
- 175
- 200
- 225
- 250



EACH TICK MARK IS 10 YARDS

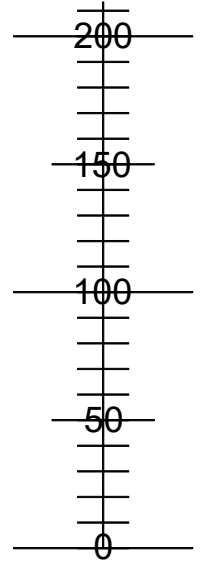


**HOLE #7**

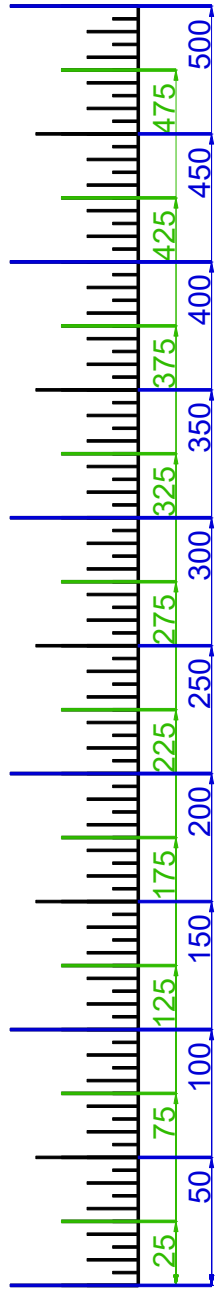


YARDS FROM CENTER

- 0
- 25 8
- 50 417
- 75 305
- 100 277
- 125 269
- 150
- 175
- 200
- 225
- 250



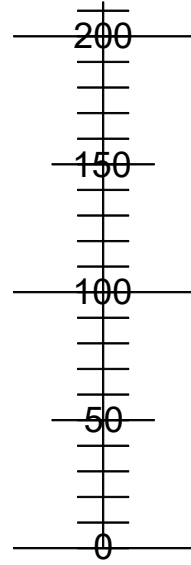
EACH TICK MARK IS 10 YARDS



**HOLE #8**

YARDS FROM CENTER

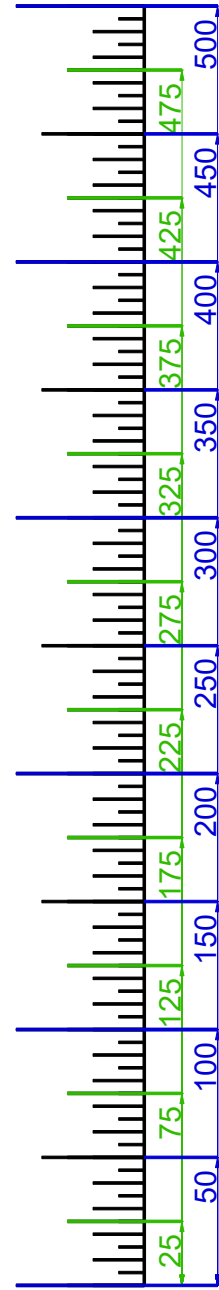
- 0
- 25 9
- 50 333
- 75 323
- 100 241
- 125 235
- 150
- 175
- 200
- 225
- 250



EACH TICK MARK IS 10 YARDS

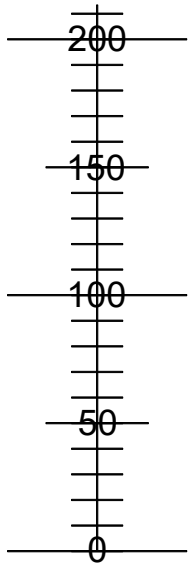


**HOLE #9**

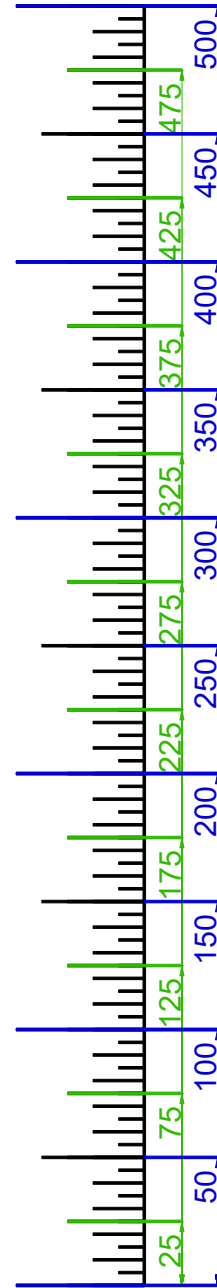


YARDS FROM CENTER

- 0
- 25 10
- 50 160
- 75 137
- 100 137
- 125
- 150
- 175
- 200
- 225
- 250



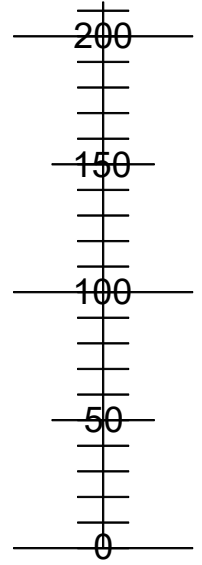
EACH TICK MARK IS 10 YARDS



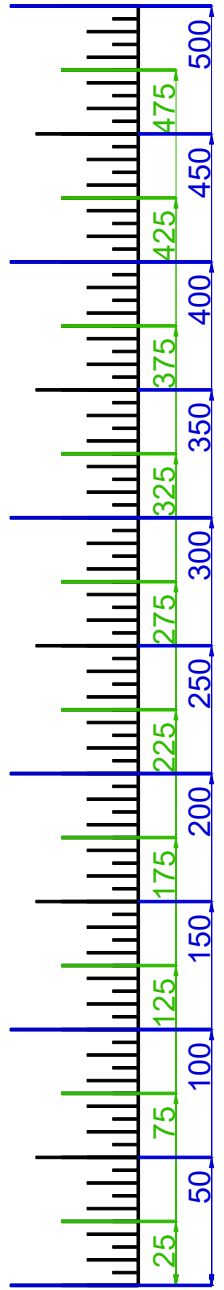
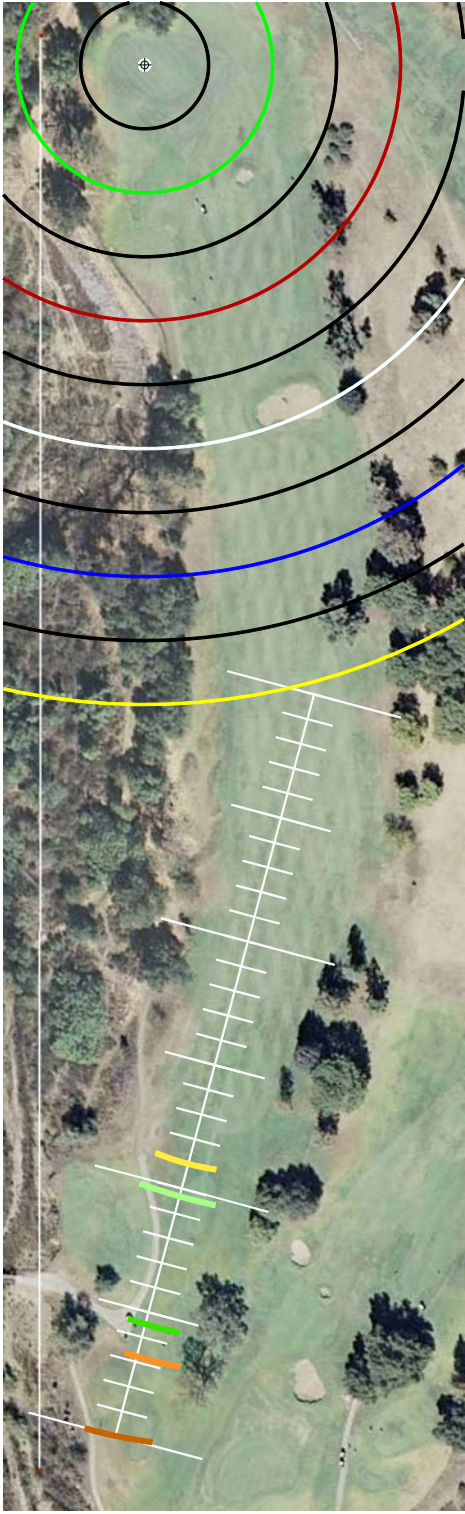
**HOLE #10**

YARDS FROM CENTER

- 0
- 25 11
- 50 552
- 75 507
- 100 455
- 125 442
- 150
- 175
- 200
- 225
- 250



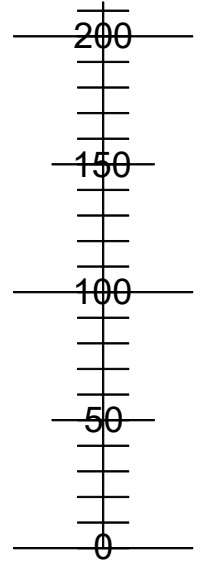
EACH TICK MARK IS 10 YARDS



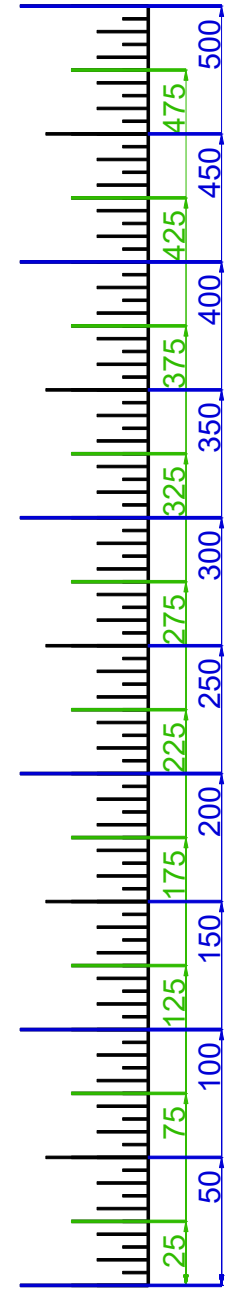
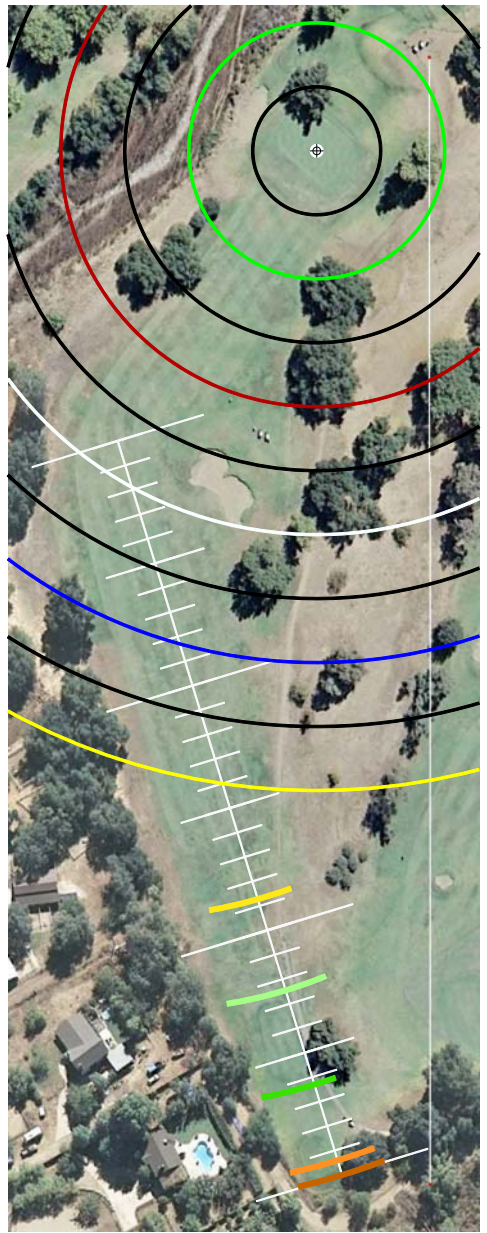
HOLE #11

YARDS FROM CENTER

- 0
- 25 12
- 50 423
- 75 386
- 100 344
- 125 310
- 150
- 175
- 200
- 225
- 250



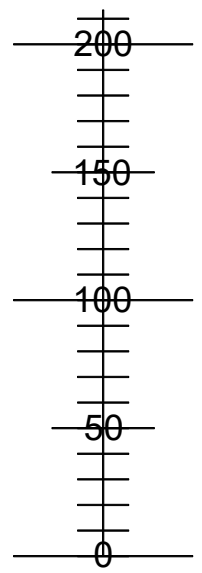
EACH TICK MARK IS 10 YARDS



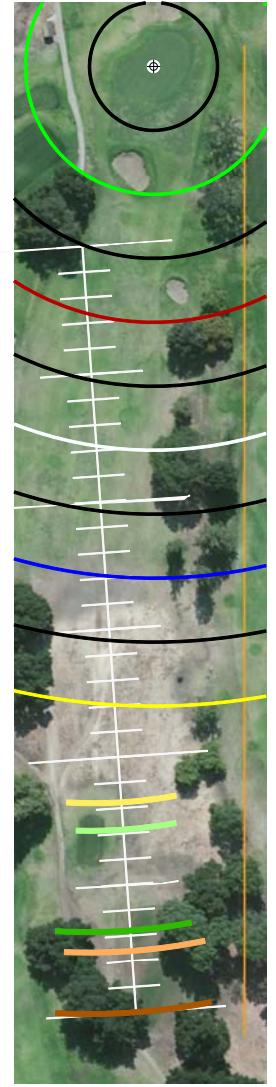
**HOLE #12**

YARDS FROM CENTER

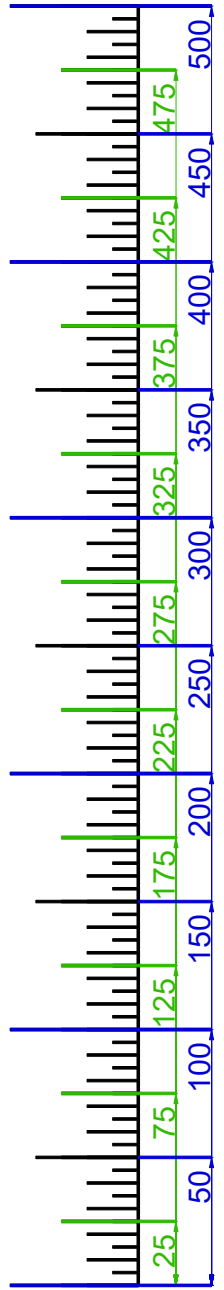
- 0
- 25 13
- 50 374
- 75 342
- 100 303
- 125
- 150
- 175
- 200
- 225
- 250



EACH TICK MARK IS 10 YARDS

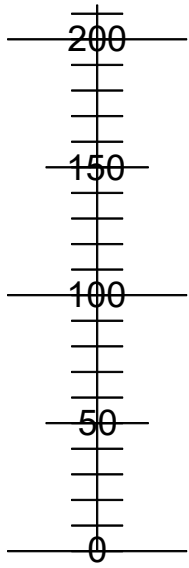


**HOLE #13**

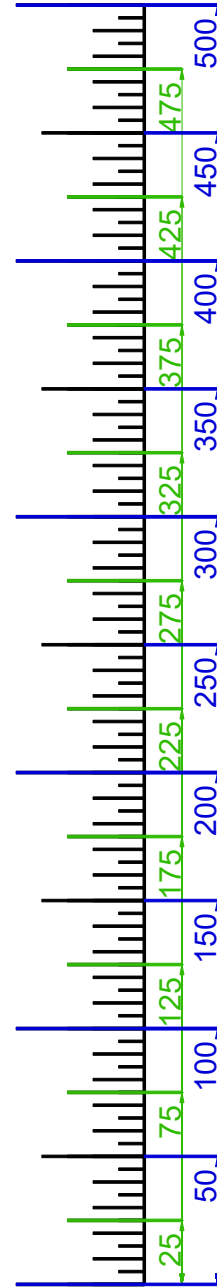
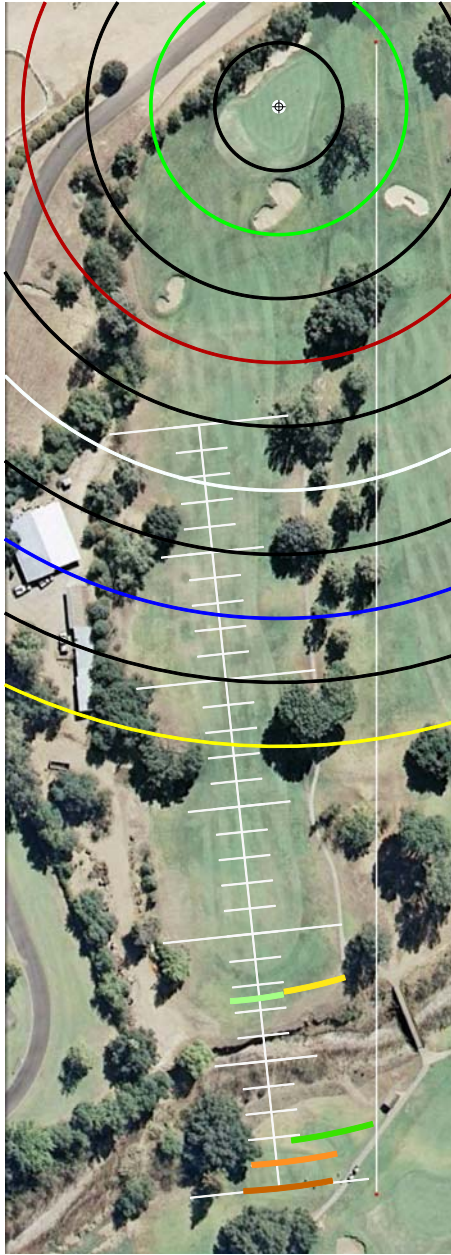


YARDS FROM CENTER

- 0
- 25 14
- 50 426
- 75 408
- 100 349
- 125
- 150
- 175
- 200
- 225
- 250



EACH TICK MARK IS 10 YARDS

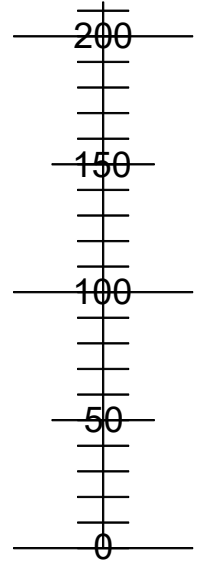


**HOLE #14**

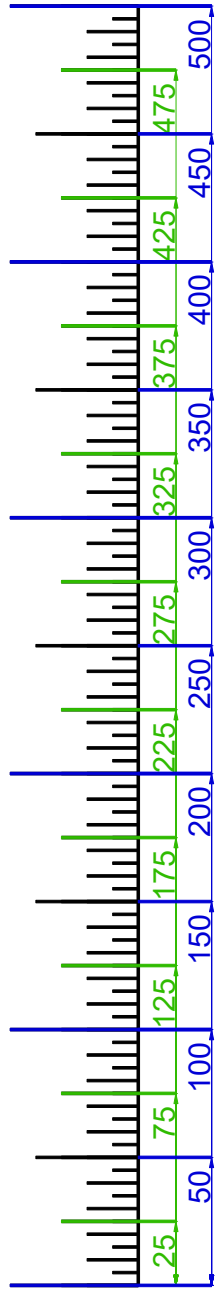
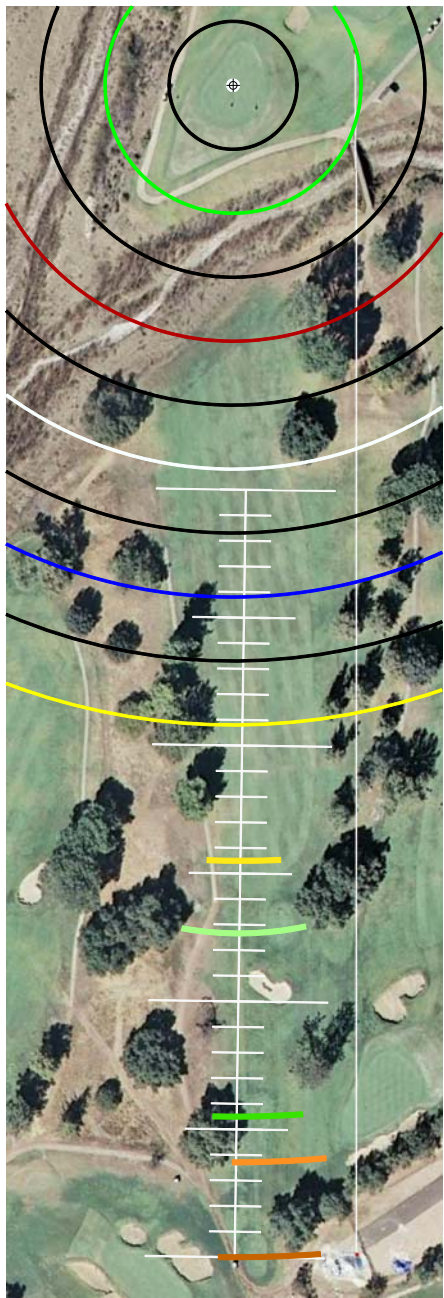


YARDS FROM CENTER

- 0
- 15
- 25 458
- 50 421
- 75 403
- 100 303
- 125
- 150
- 175
- 200
- 225
- 250



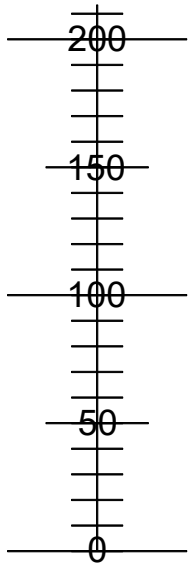
EACH TICK MARK IS 10 YARDS



**HOLE #15**

YARDS FROM CENTER

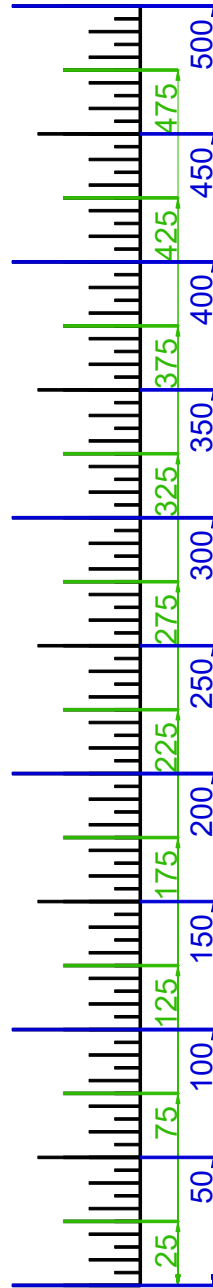
- 0
- 25 16
- 50 169
- 75 152
- 100 147
- 125
- 150
- 175
- 200
- 225
- 250



EACH TICK MARK IS 10 YARDS

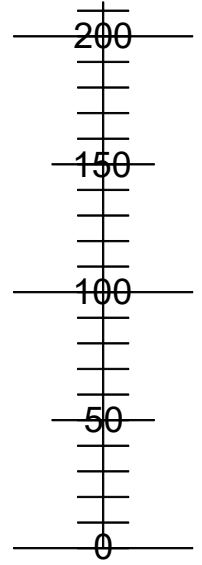


**HOLE #16**

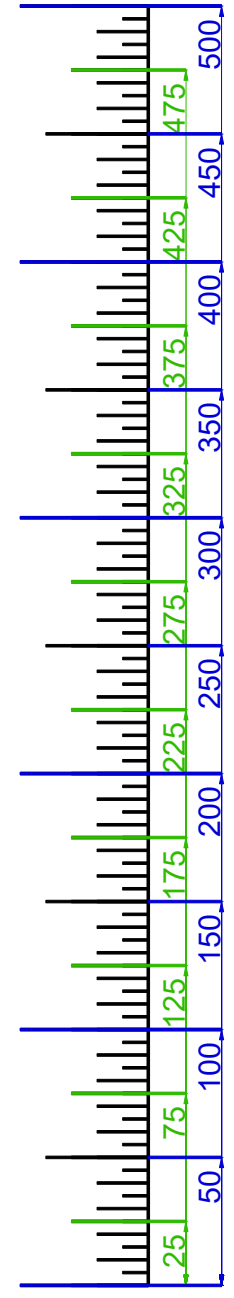



YARDS FROM CENTER

- 0
- 25 17
- 50 407
- 75 382
- 100 350
- 125
- 150
- 175
- 200
- 225
- 250



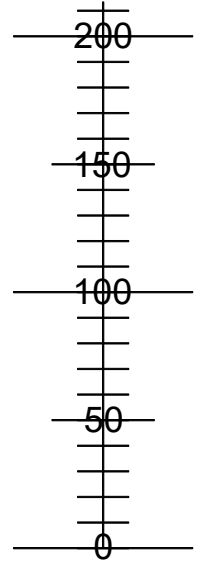
EACH TICK MARK IS 10 YARDS



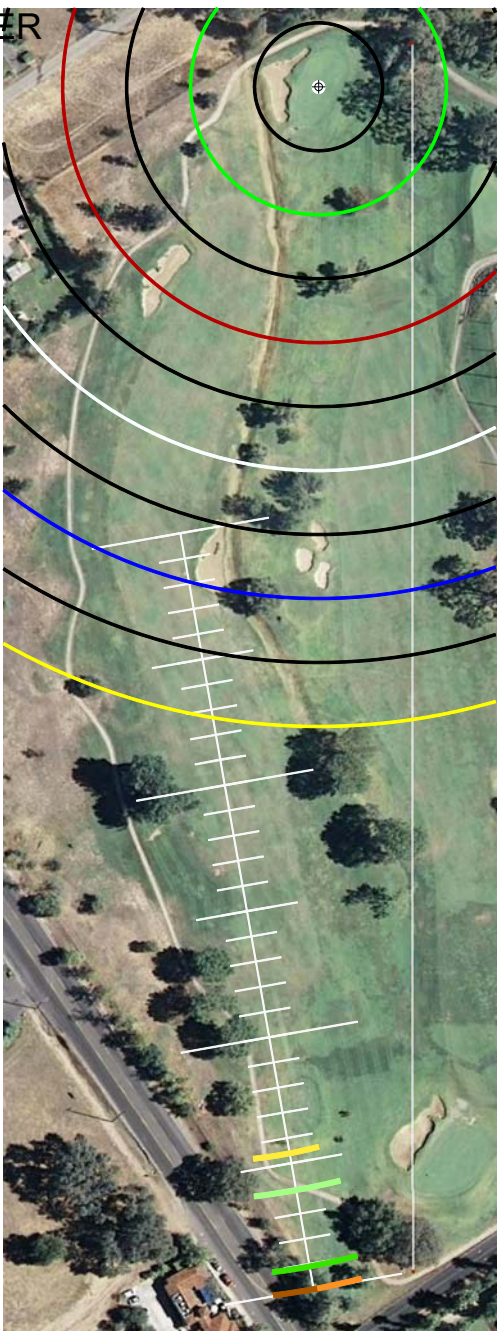
**HOLE #17**

YARDS FROM CENTER

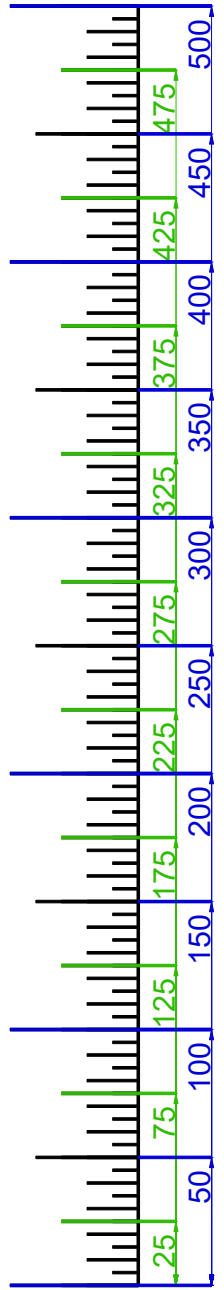
- 0
- 25 18
- 50 480
- 75 471
- 100 440
- 125 427
- 150
- 175
- 200
- 225
- 250

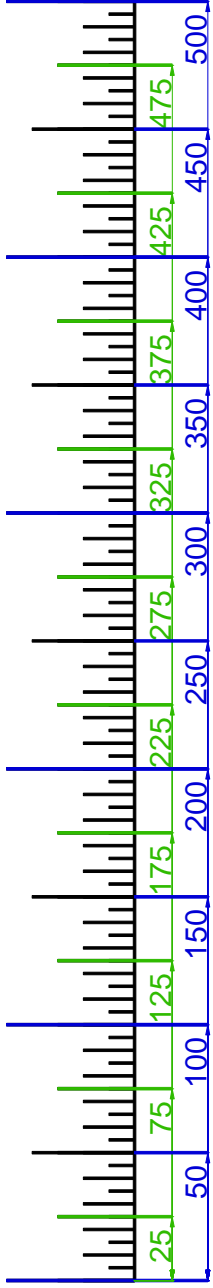


EACH TICK MARK IS 10 YARDS



**HOLE #18**





SCALE RULER - EACH TICK MARK IS 5 YARDS.  
FOR USE WITH RIVERIDGEFAIRWAYS.COM YARDAGE BOOKS, 9/3/2010, AL DELOREY

