



# SIMI HILLS GC, SIMI VALLEY, CA



(FRONT 9)



(BACK 9)

GET YOUR FREE YARDAGE BOOKS AT  
[RIVERRIDGEFAIRWAYS.COM](http://RIVERRIDGEFAIRWAYS.COM)

3/4/2018

(REMOVE THIS SHEET FROM THE YARDAGE BOOK AND USE IT FOR A REFERENCE)

**How to Customize Your Yardage Book Using the Adobe Reader**

This RIVERRIDGEFAIRWAYS yardage book is set up so you may use the Adobe Reader to get yardage measurements directly from the yardage book's PDF file. These yardage measurements and your comments may be written onto the yardage book's PDF file using the Adobe reader. Your customized yardage books can be saved away or printed out.

**MEASUREMENT TOOL:**

How to enter the measuring tool mode:-TOOLS -> ANALYSIS --> MEASURING TOOL ->

(For the full page yardage book)- RIGHT CLICK ->CHANGE SCALE RATIO -> 8.33 IN = 500 YDS -> OK

(For the foldable yardage book)- RIGHT CLICK -> CHANGE SCALE RATIO -> 6.66 IN = 500 YDS -> OK

How to exit the measuring tool mode- TOOLS -> SELECT & ZOOM -> SELECT TOOL or HAND TOOL

**Other handy commands to use while in the MEASURING TOOL mode:**

To cancel a measurement- RIGHT CLICK -> CANCEL MEASUREMENT.

To complete a measurement- RIGHT CLICK -> COMPLETE MEASUREMENT.

To delete an existing measurement line- LEFT CLICK measurement line -> RIGHT CLICK -> DELETE.


To change an existing measurement line- LEFT CLICK measurement line ->LEFT CLICK one of the four boxes and move with the mouse.

**COMMENT TOOL:**

TOOL -> COMMENT & MARKUP -> CALLOUT TOOL or TEXT BOX TOOL

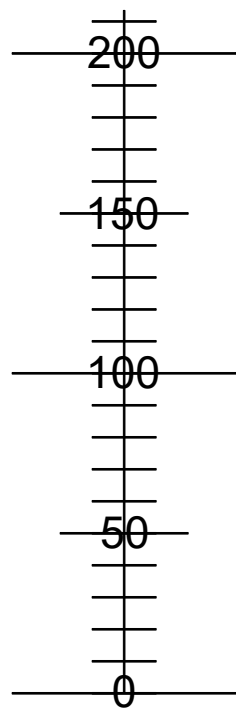
If your older Adobe Reader does not support these functions then download the latest "Adobe Reader 9" from one of the RIVERRIDGEFAIRWAYS.COM yardage book's download page links. Update 9/3/2010

**INSTRUCTIONS FOR USING THE FOLDABLE-POCKET SIZE YARDAGE BOOK**

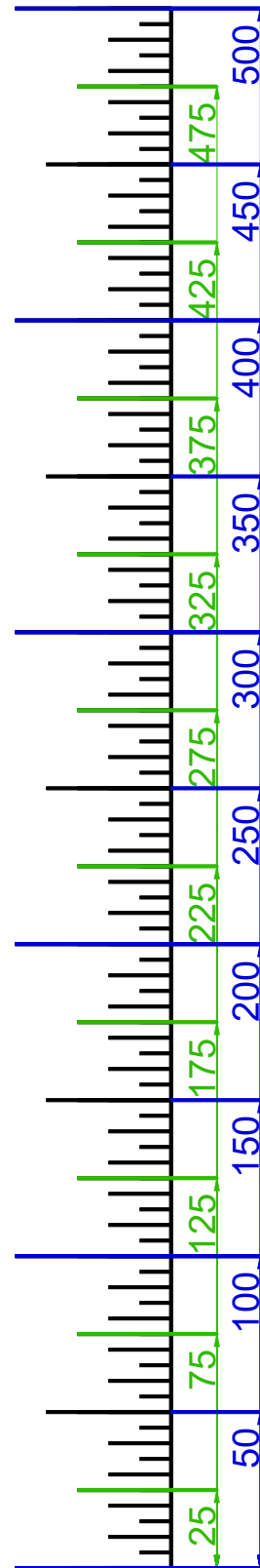
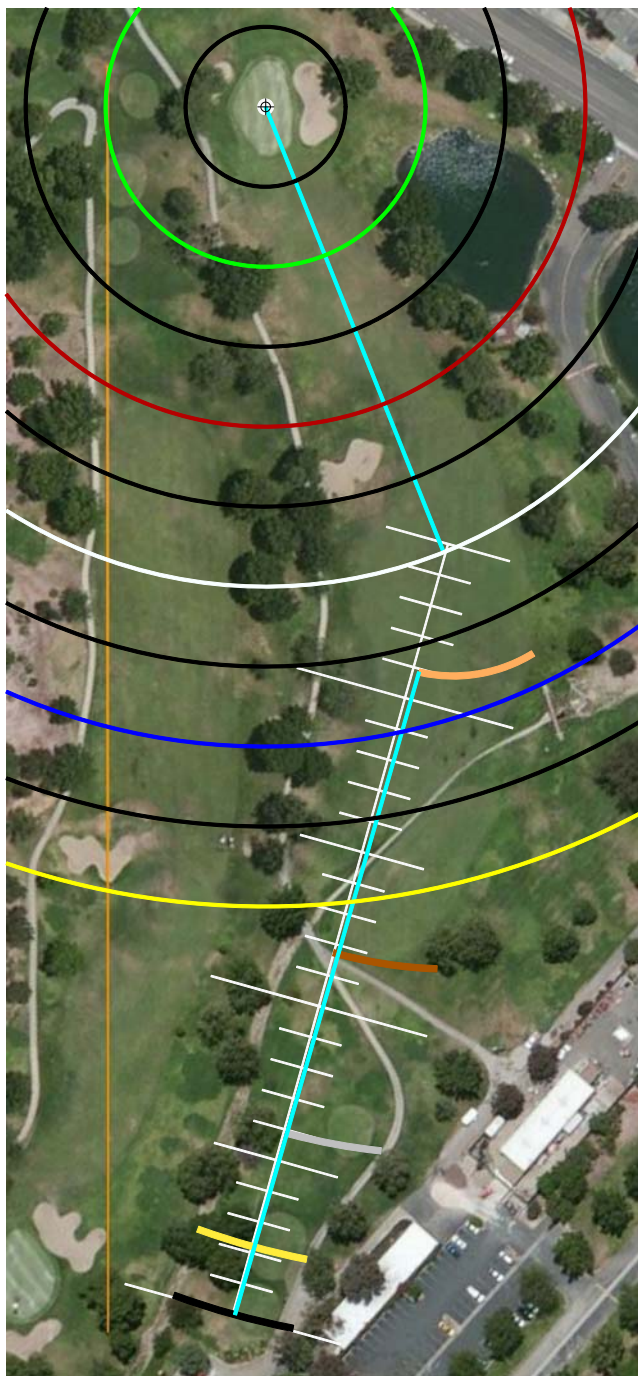


**YARDS FROM CENTER**

- ⊕ 0
- 25 1
- 50 397
- 75 375
- 100 338
- 125 280
- 150 188
- 175
- 200
- 225
- 250



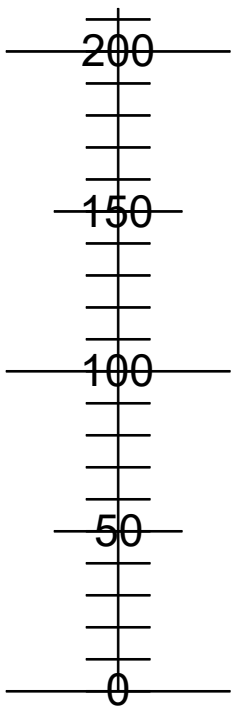
EACH TICK MARK IS 10 YARDS



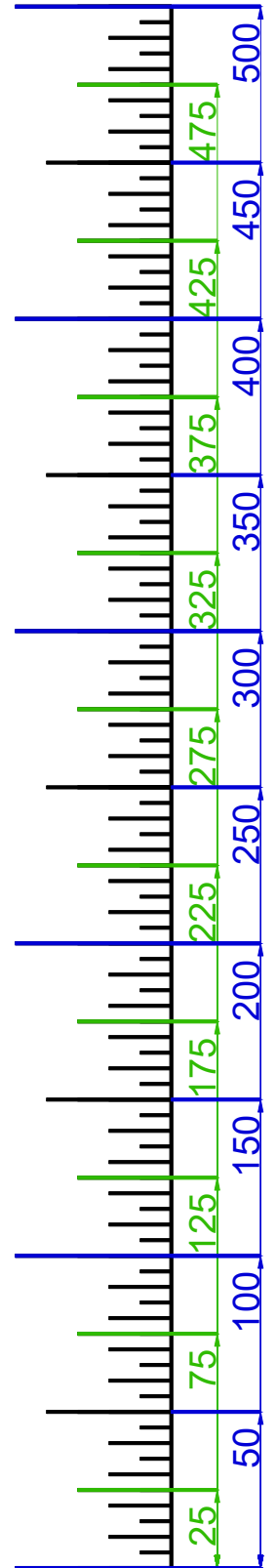
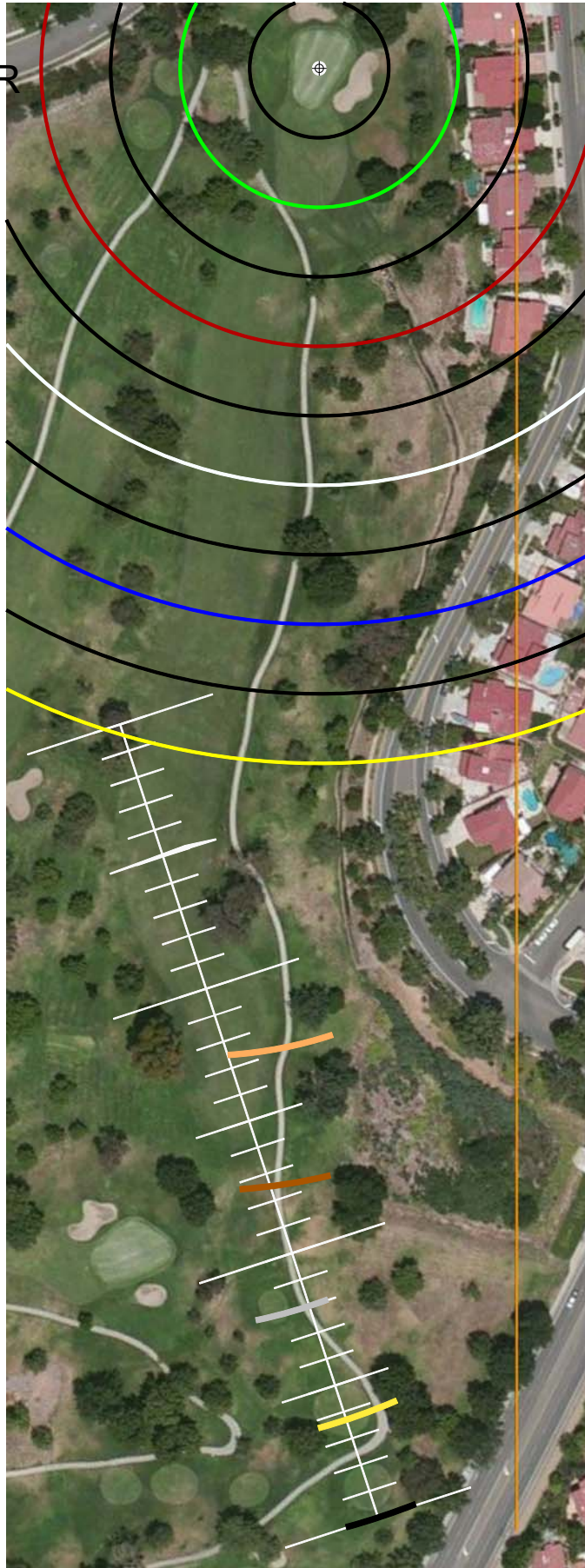
**HOLE #1**

**YARDS FROM CENTER**

- ⊕ 0
- 25      2
- 50      540
- 75      503
- 100     460
- 125     415
- 150     365
- 175
- 200
- 225
- 250



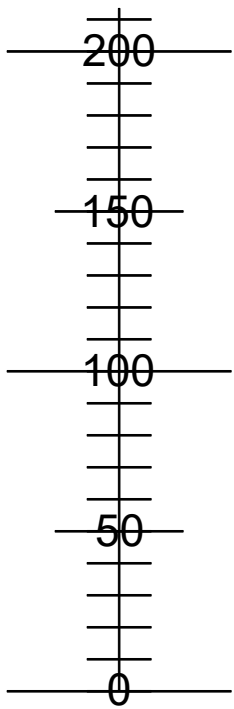
EACH TICK MARK IS 10 YARDS



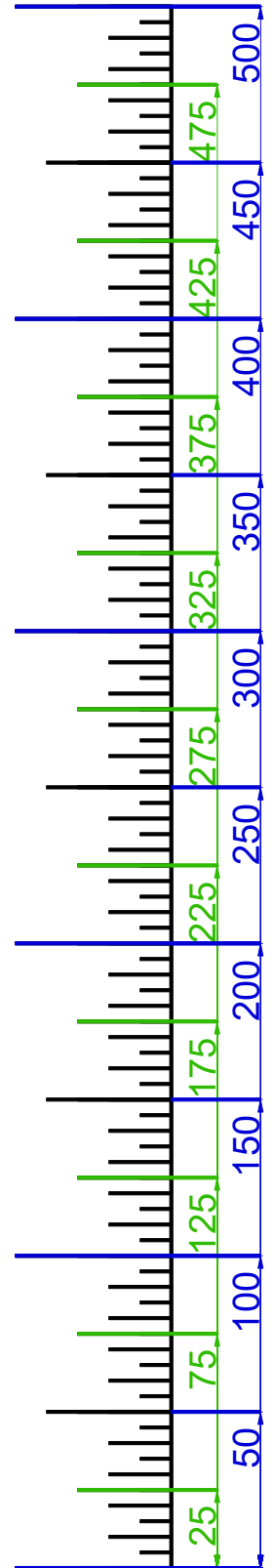
**HOLE #2**

**YARDS FROM CENTER**

- ⊕ 0
- 25      3
- 50      360
- 75      347
- 100     307
- 125     294
- 150     256
- 175
- 200
- 225
- 250



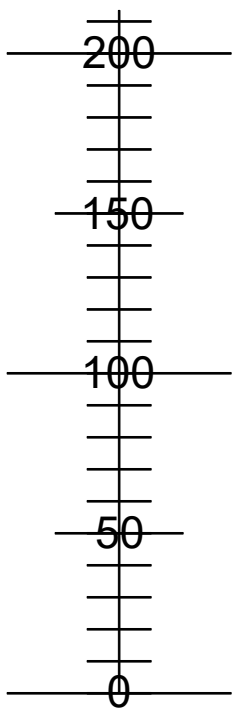
EACH TICK MARK IS 10 YARDS



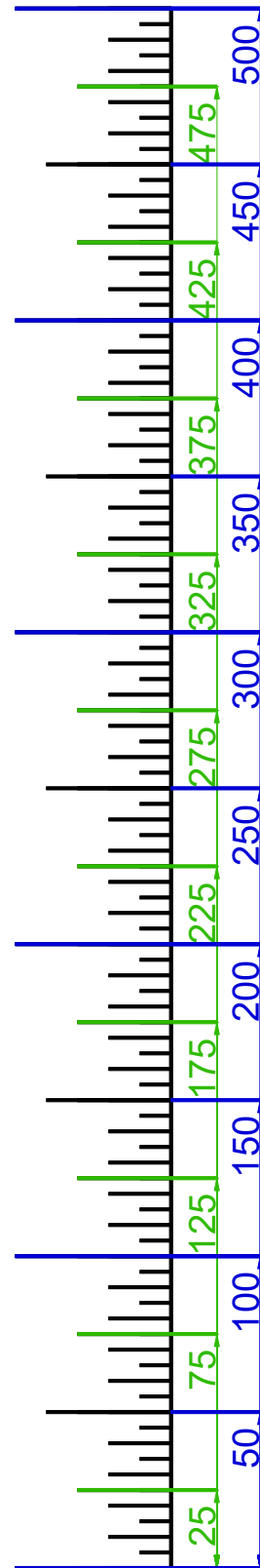
**HOLE #3**

**YARDS FROM CENTER**

- ⊕ 0
- 25      4
- 50      155
- 75      155
- 100     148
- 125     129
- 150     83
- 175
- 200
- 225
- 250



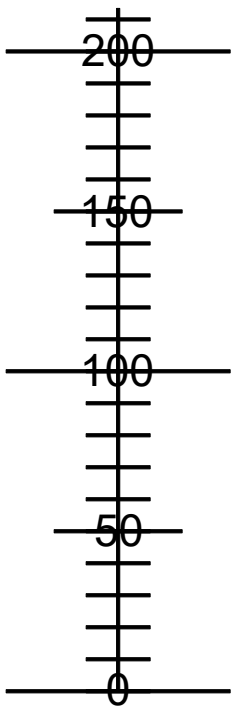
EACH TICK MARK IS 10 YARDS



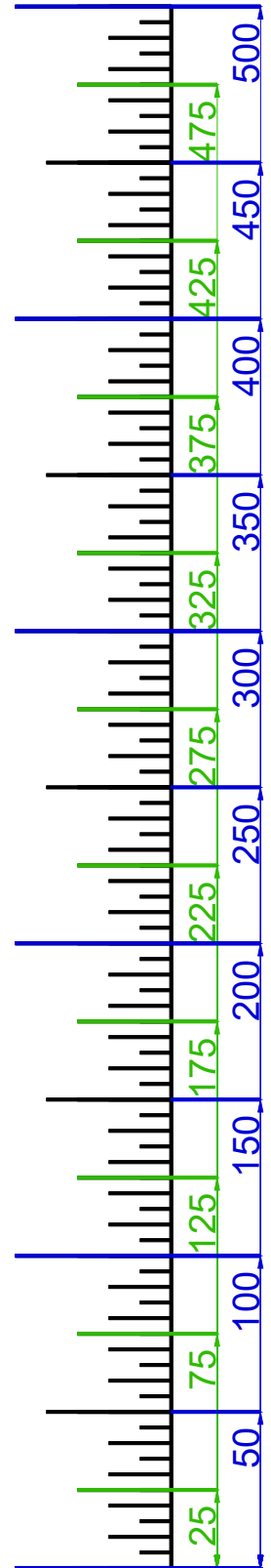
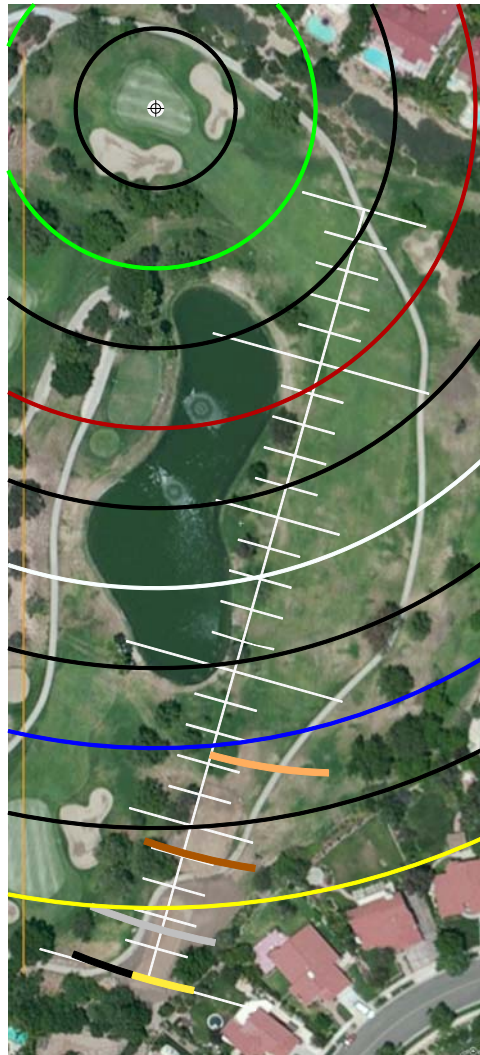
**HOLE #4**

YARDS FROM CENTER

- ⊕ 0
- 25      5
- 50      306
- 75      306
- 100     290
- 125     265
- 150     234
- 175
- 200
- 225
- 250



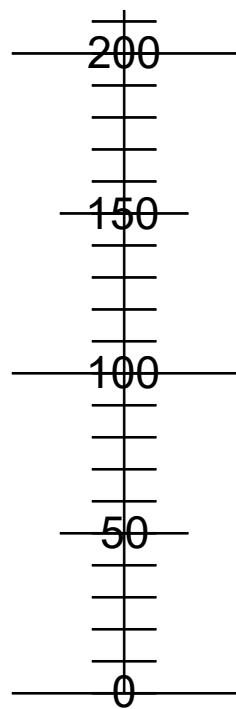
EACH TICK MARK IS 10 YARDS



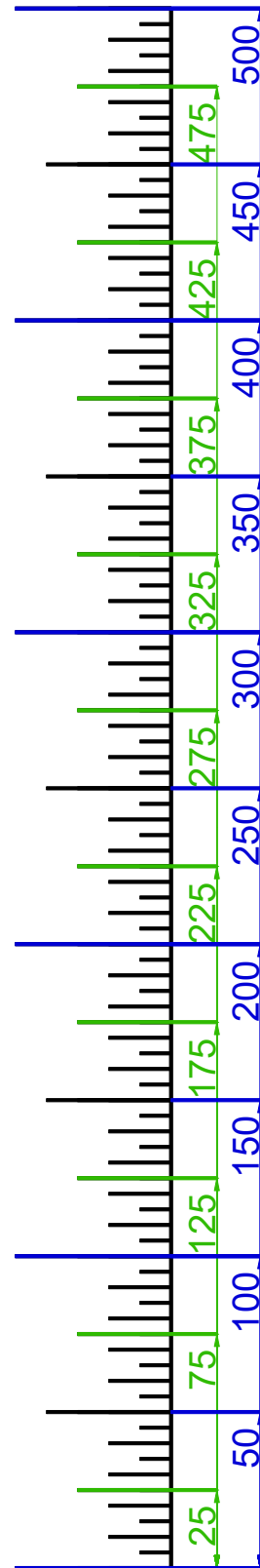
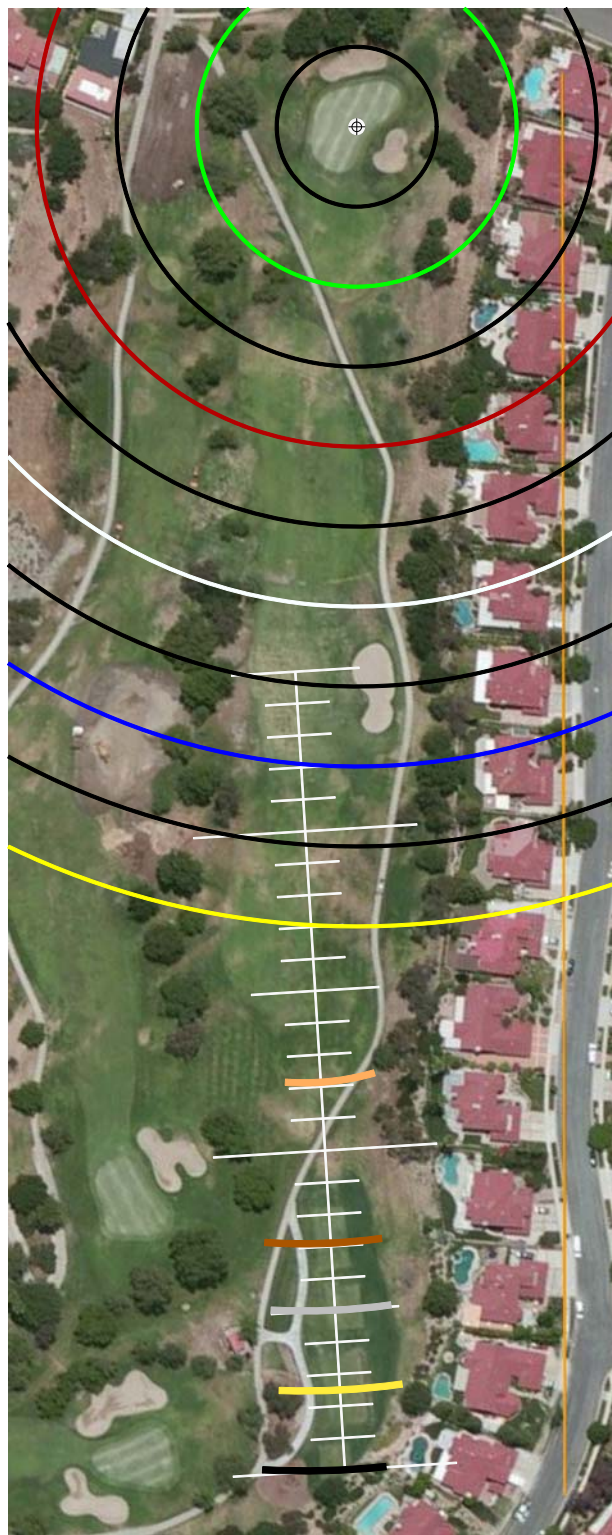
**HOLE #5**

**YARDS FROM CENTER**

- ⊕ 0
- 25      6
- 50      421
- 75      396
- 100     371
- 125     350
- 150
- 175
- 200
- 225
- 250



EACH TICK MARK IS 10 YARDS

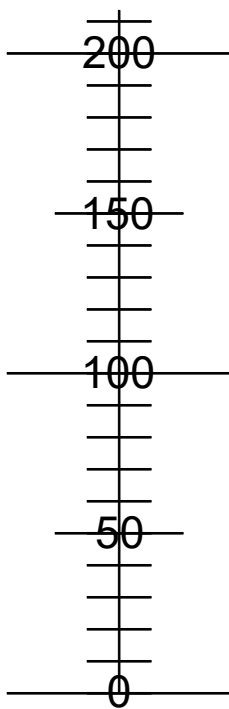


**HOLE #6**

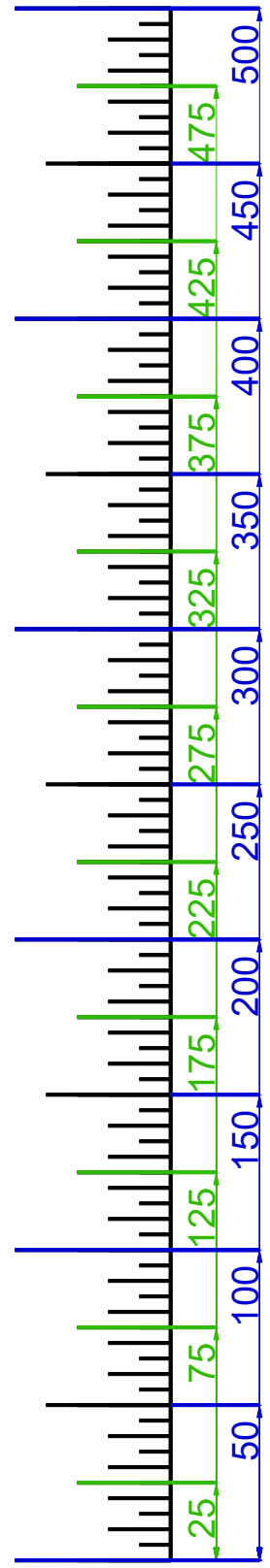
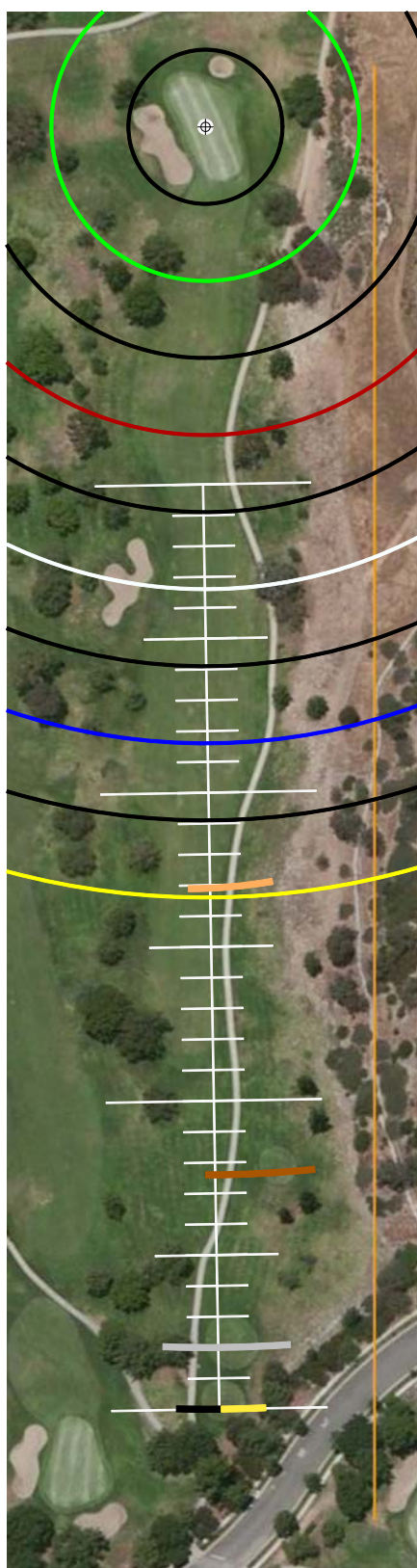


**YARDS FROM CENTER**

- ⊕ 0
- 25      7
- 50      416
- 75      396
- 100     340
- 125
- 150
- 175
- 200
- 225
- 250



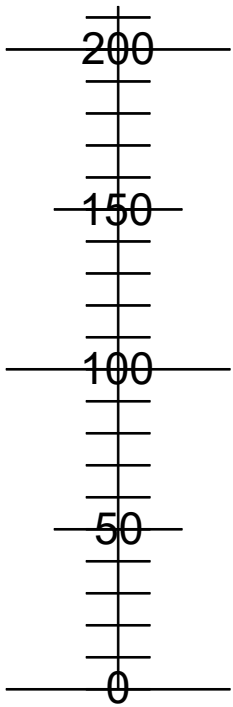
EACH TICK MARK IS 10 YARDS



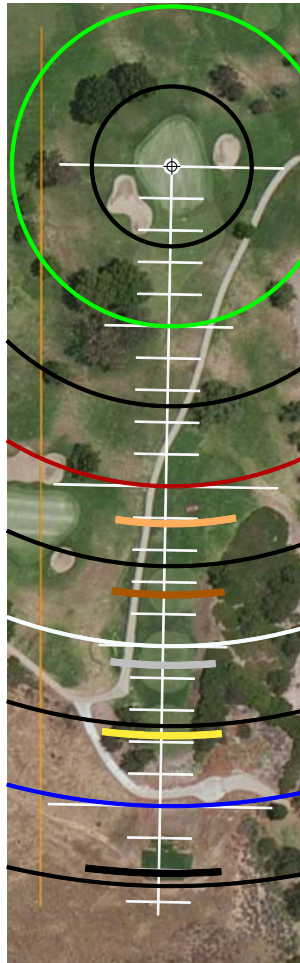
**HOLE #7**

YARDS FROM CENTER

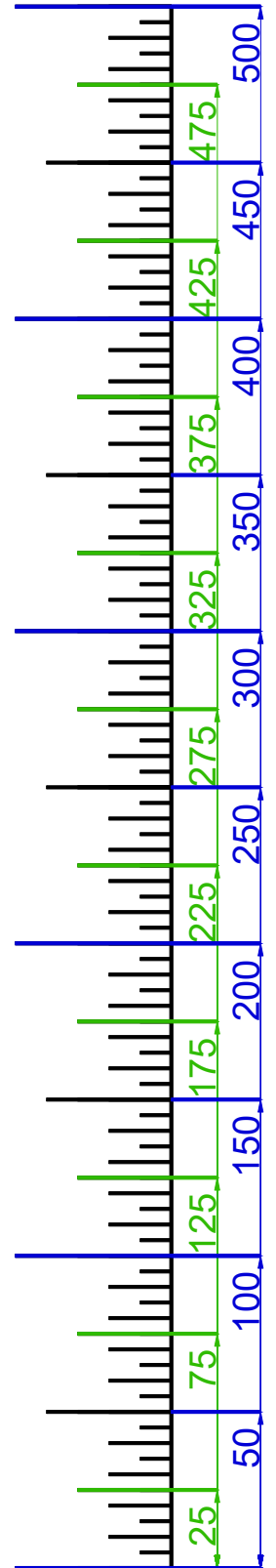
- ⊕ 0
- 25      8
- 50      221
- 75      178
- 100     156
- 125     134
- 150     112
- 175
- 200
- 225
- 250



EACH TICK MARK IS 10 YARDS

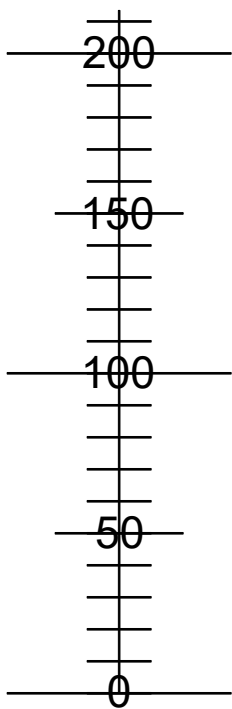


**HOLE #8**

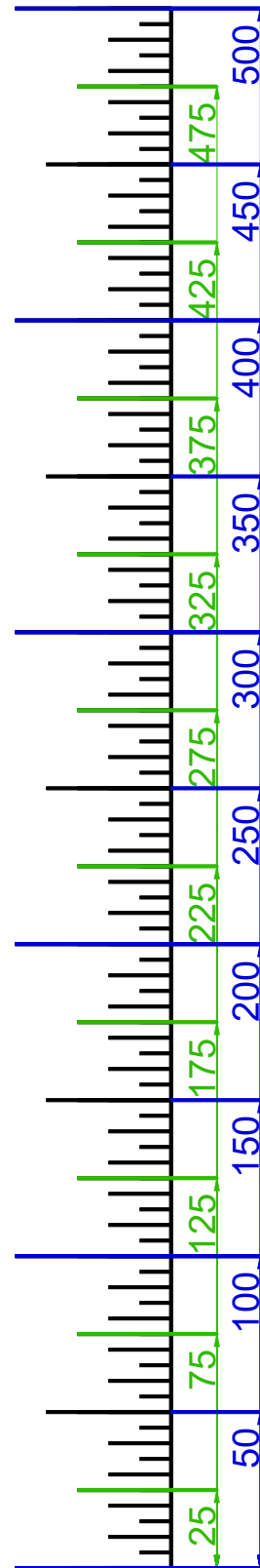
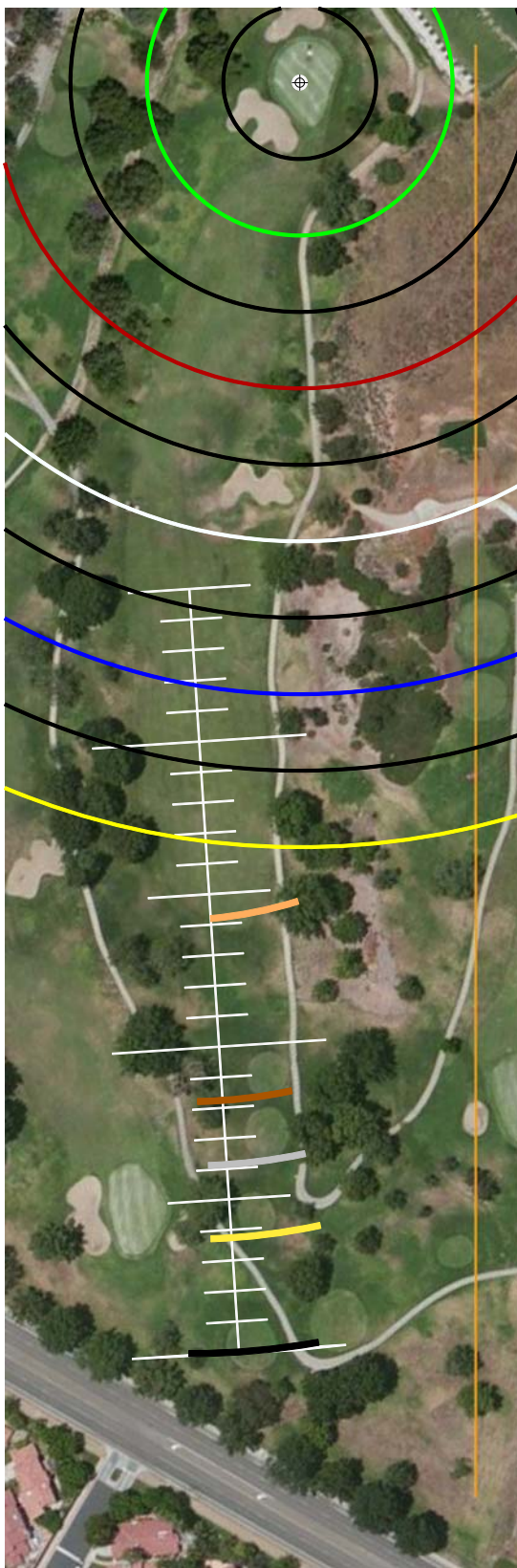


**YARDS FROM CENTER**

- ⊕ 0
- 25      9
- 50      419
- 75      382
- 100     358
- 125     337
- 150
- 175
- 200
- 225
- 250



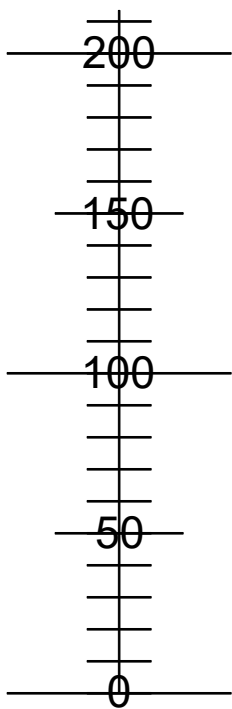
**EACH TICK MARK IS 10 YARDS**



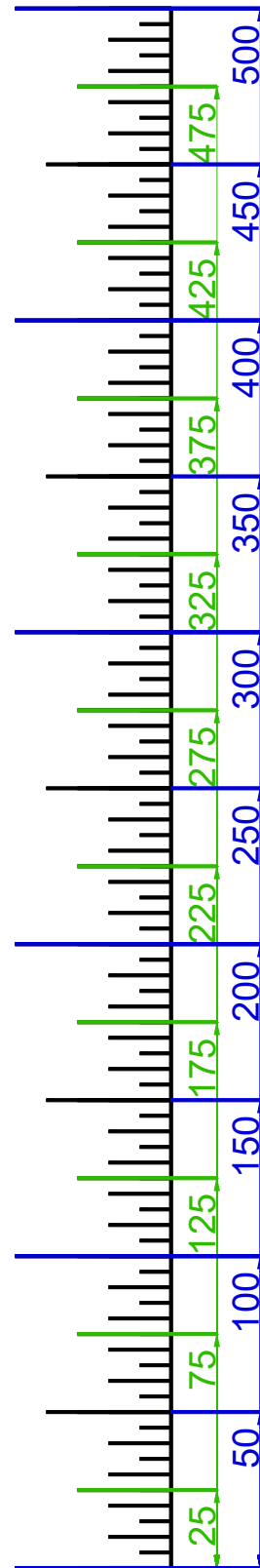
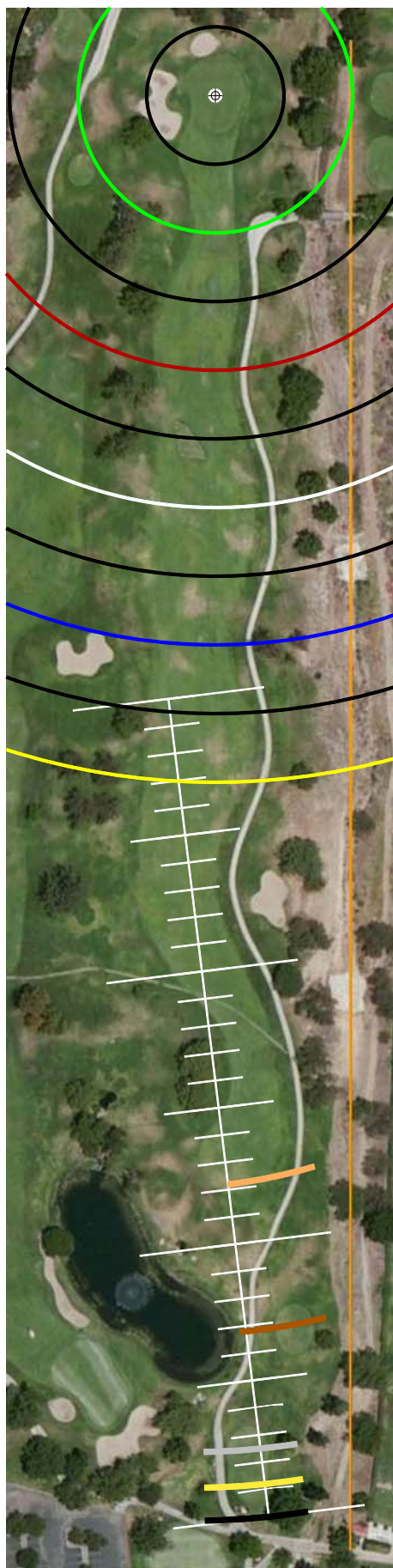
**HOLE #9**

**YARDS FROM CENTER**

- ⊕ 0
- 25      10
- 50      519
- 75      494
- 100     451
- 125
- 150
- 175
- 200
- 225
- 250



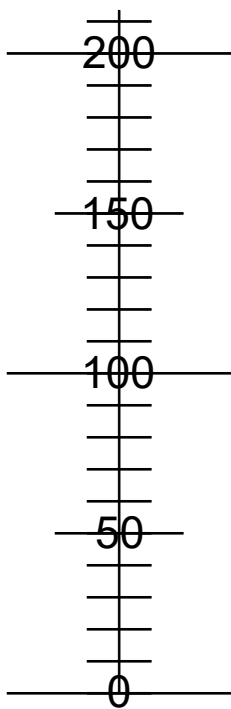
**EACH TICK MARK IS 10 YARDS**



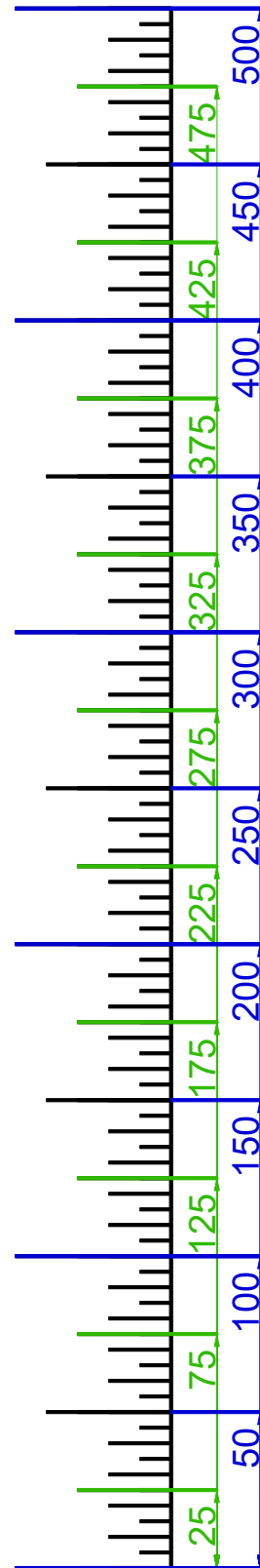
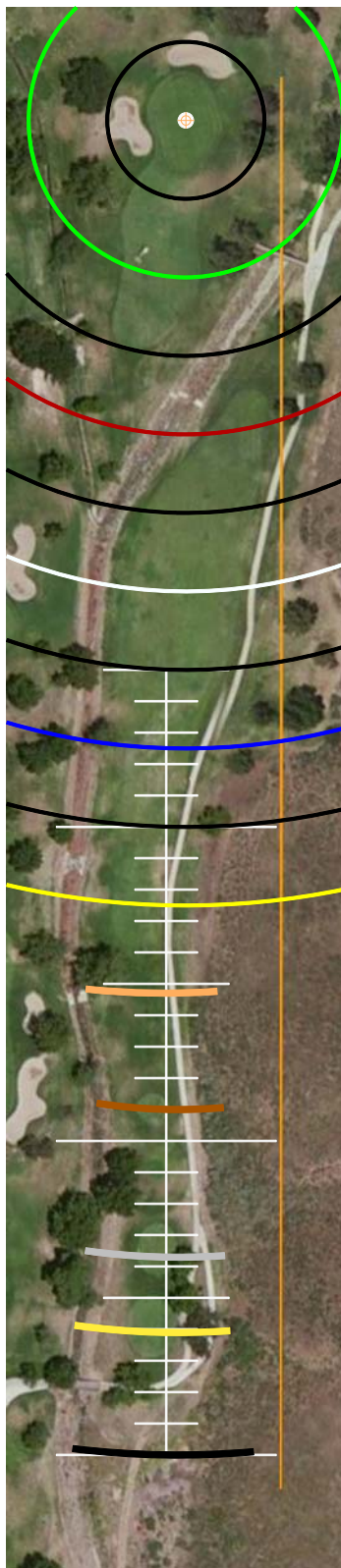
**HOLE #10**

**YARDS FROM CENTER**

- ⊙ 0
- 25 11
- 50 425
- 75 386
- 100 362
- 125 315
- 150 278
- 175
- 200
- 225
- 250



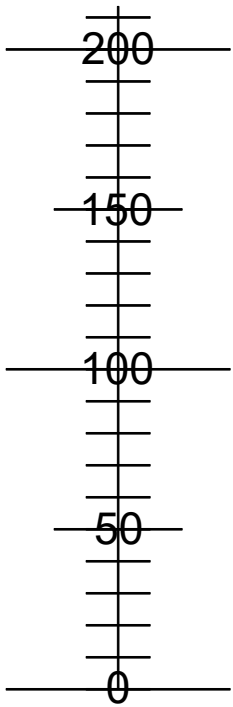
**EACH TICK MARK IS 10 YARDS**



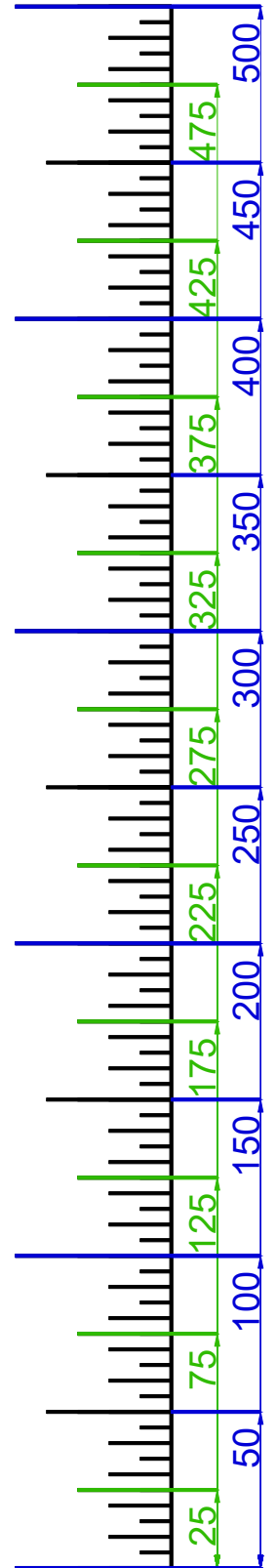
**HOLE #11**

YARDS FROM CENTER

- ⊕ 0
- 25      12
- 50      392
- 75      392
- 100     366
- 125     328
- 150     256
- 175
- 200
- 225
- 250



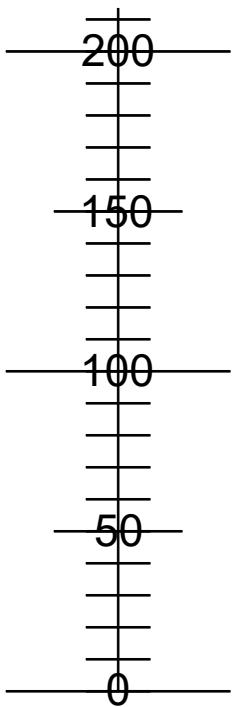
EACH TICK MARK IS 10 YARDS



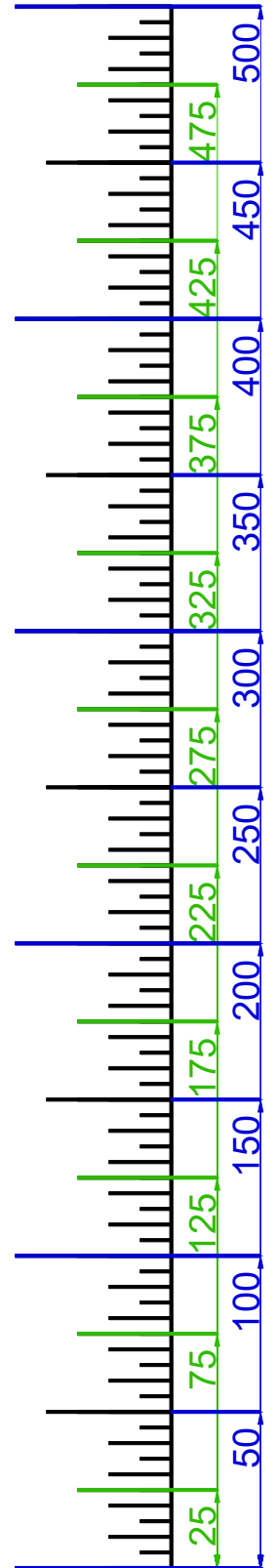
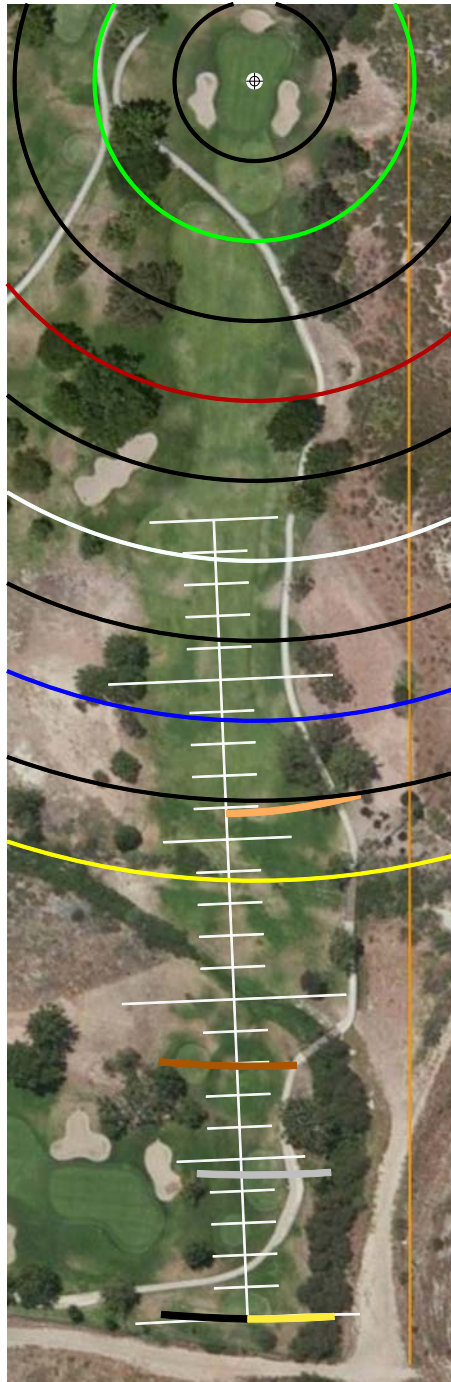
**HOLE #12**

**YARDS FROM CENTER**

- ⊕ 0
- 25 13
- 50 387
- 75 342
- 100 308
- 125
- 150
- 175
- 200
- 225
- 250



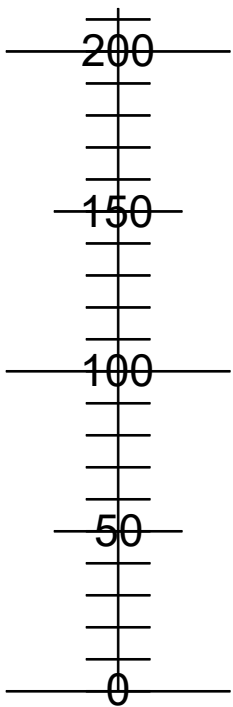
**EACH TICK MARK IS 10 YARDS**



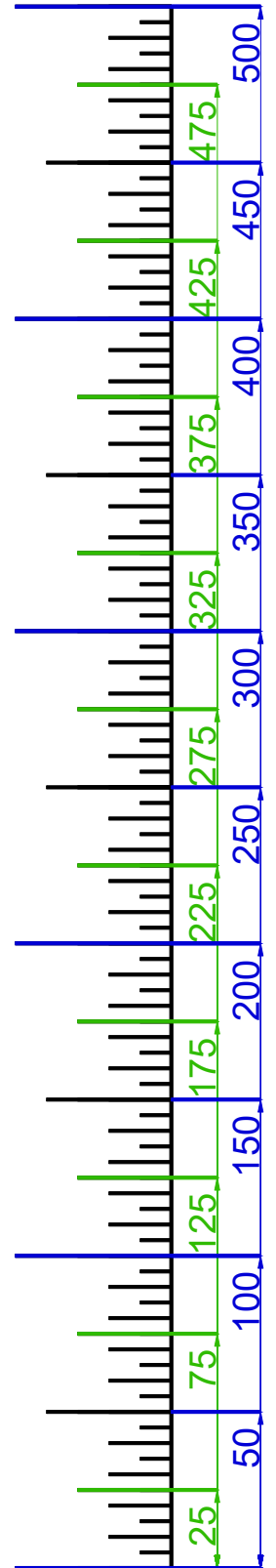
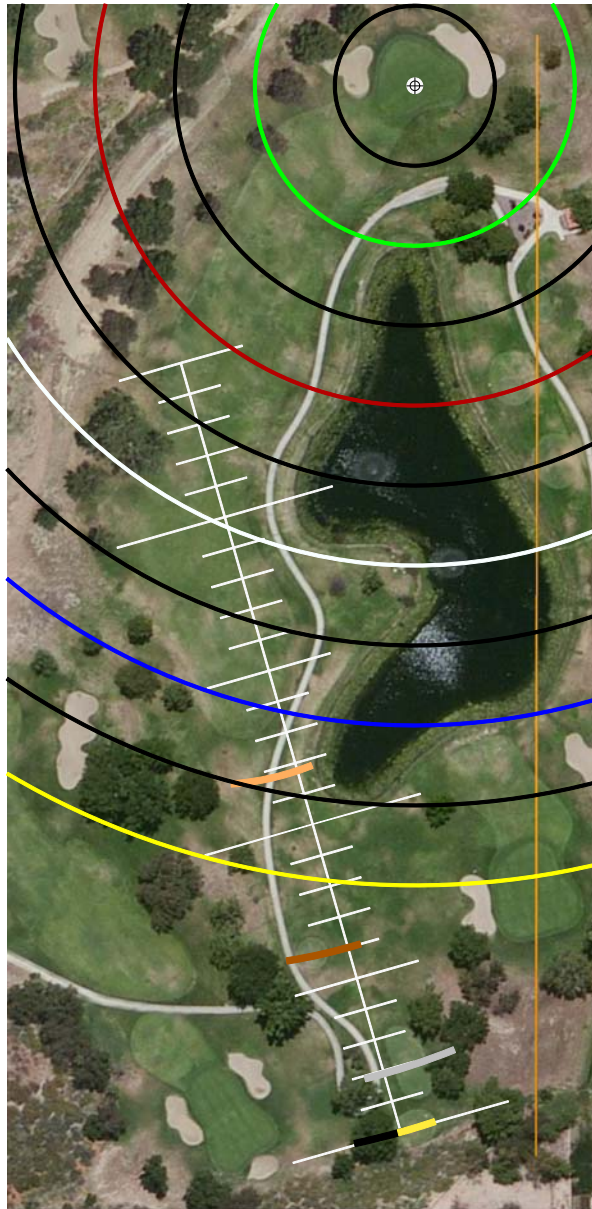
**HOLE #13**

YARDS FROM CENTER

- ⊕ 0
- 25 14
- 50 355
- 75 336
- 100 295
- 125 236
- 150
- 175
- 200
- 225
- 250



EACH TICK MARK IS 10 YARDS

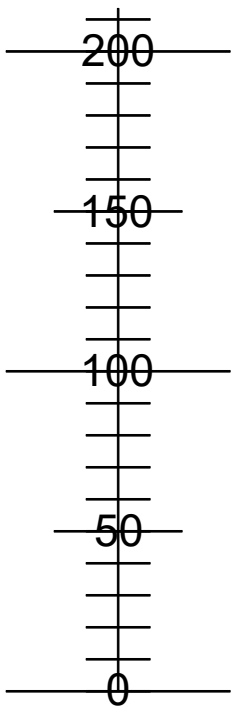


**HOLE #14**



**YARDS FROM CENTER**

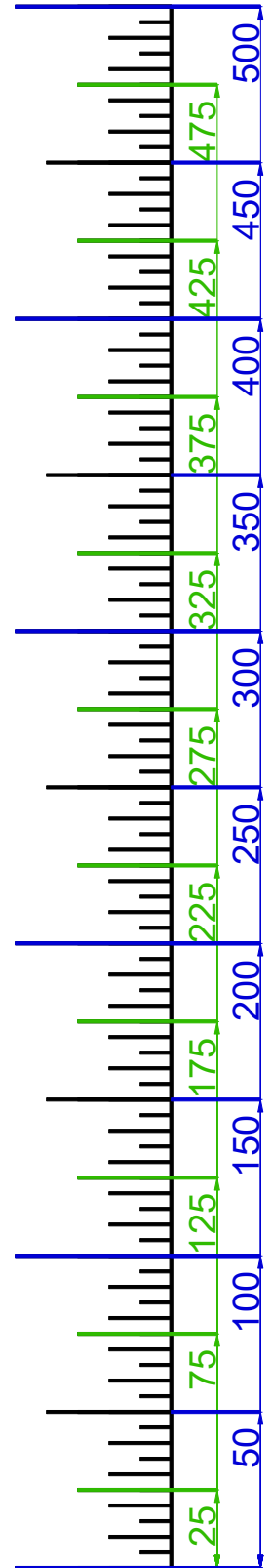
- ⊕ 0
- 25      15
- 50      190
- 75      159
- 100     133
- 125
- 150
- 175
- 200
- 225
- 250



**EACH TICK MARK IS 10 YARDS**

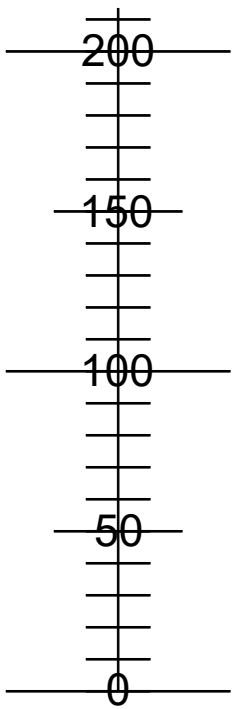


**HOLE #15**

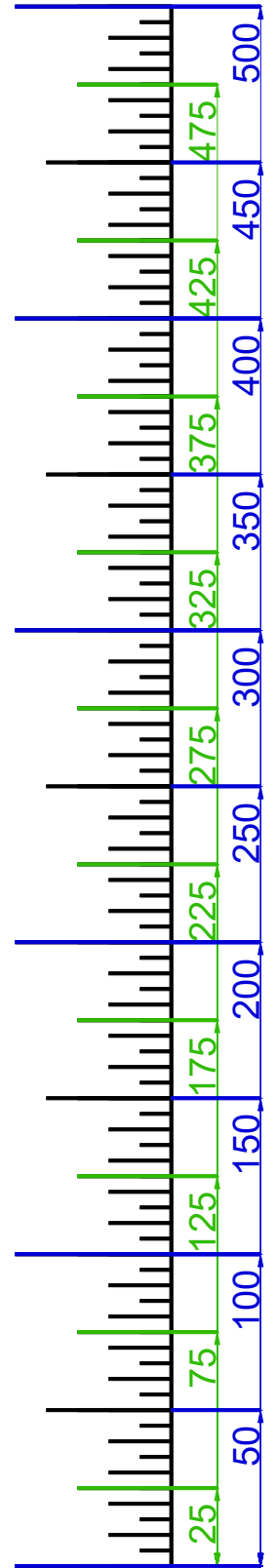
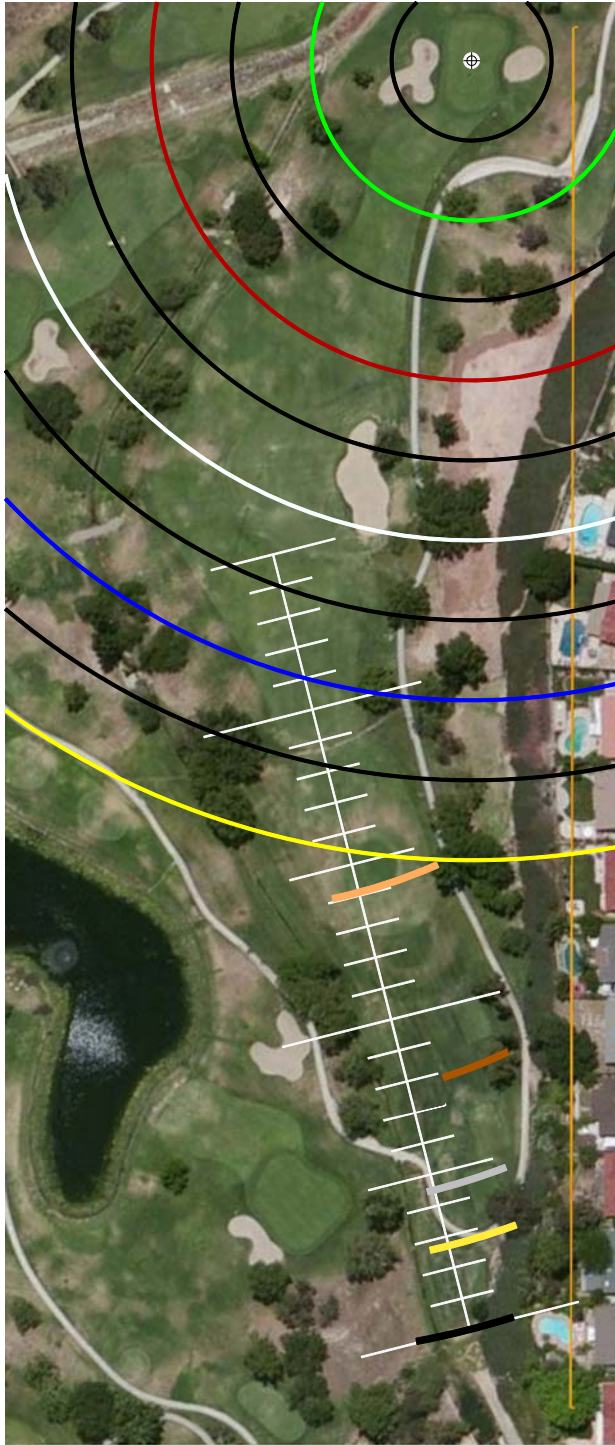


**YARDS FROM CENTER**

- ⊕ 0
- 25 16
- 50 418
- 75 373
- 100 340
- 125
- 150
- 175
- 200
- 225
- 250



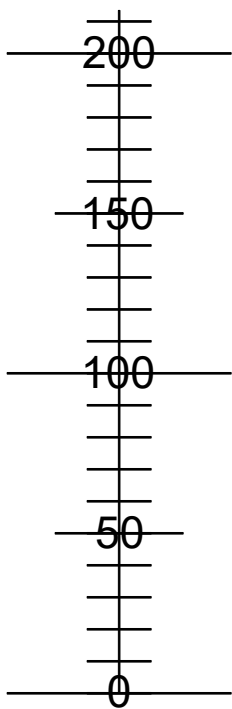
**EACH TICK MARK IS 10 YARDS**



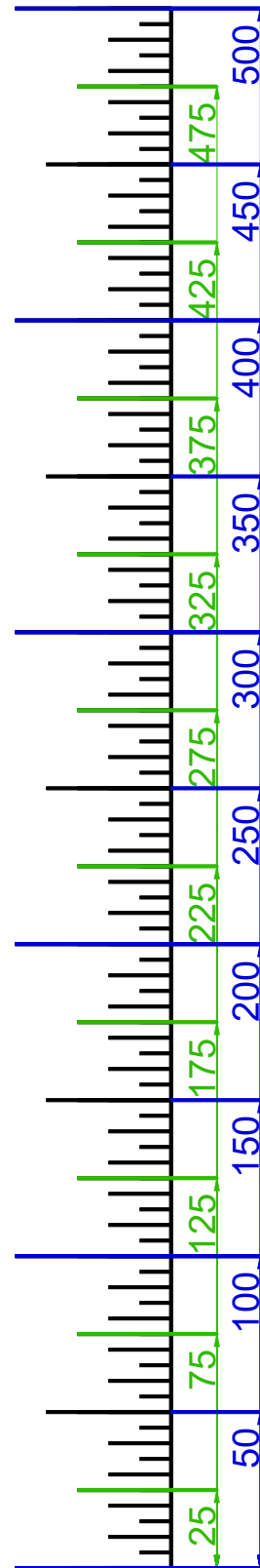
**HOLE #16**

**YARDS FROM CENTER**

- ⊕ 0
- 25 17
- 50 192
- 75 177
- 100 157
- 125 135
- 150 85
- 175
- 200
- 225
- 250



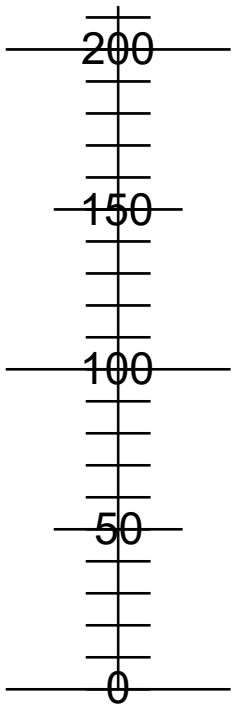
EACH TICK MARK IS 10 YARDS



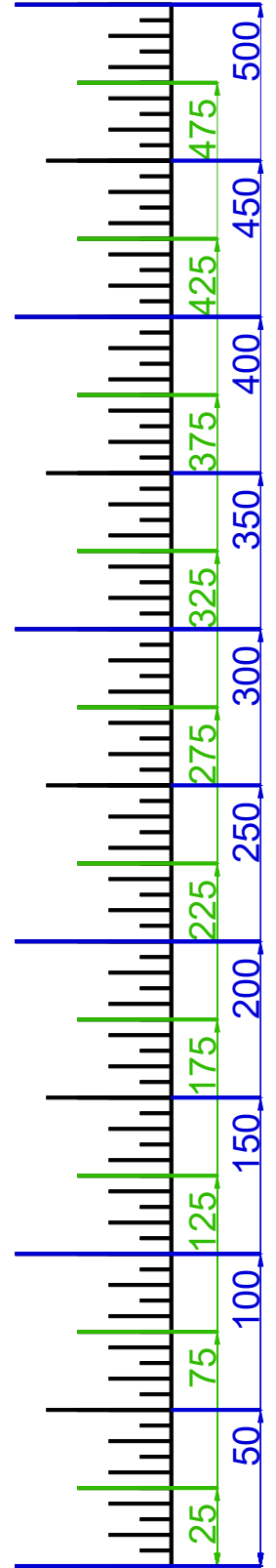
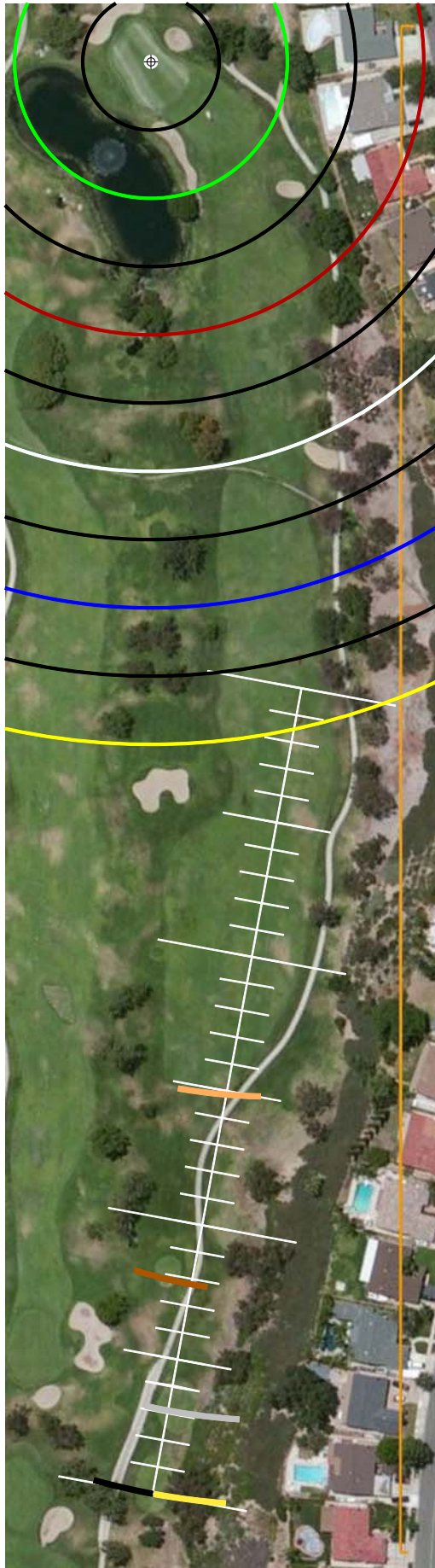
**HOLE #17**

**YARDS FROM CENTER**

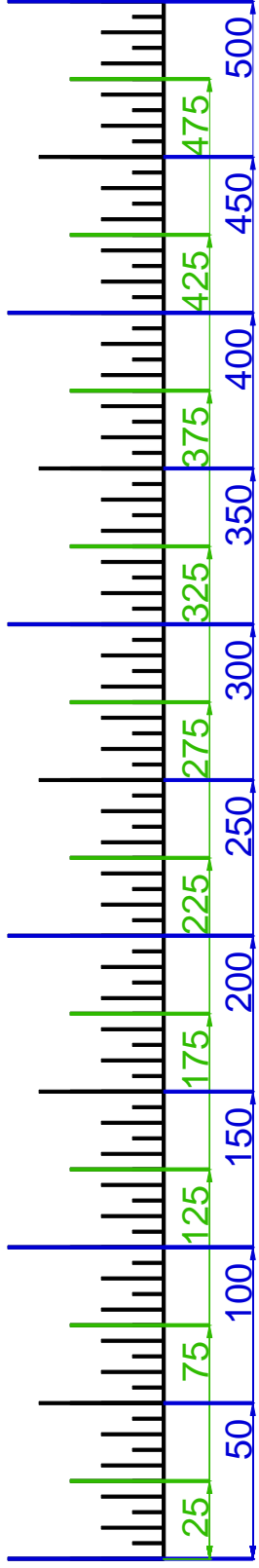
- ⊕ 0
- 25 18
- 50 538
- 75 507
- 100 460
- 125
- 150
- 175
- 200
- 225
- 250



**EACH TICK MARK IS 10 YARDS**



**HOLE #18**



SCALE RULER - EACH TICK MARK IS 5 YARDS.  
 FOR USE WITH RIVERIDGEFAIRWAYS.COM YARDAGE BOOKS, 9/3/2010, AL DELOREY

