



# SATICOY CC, SOMIS CA

**GET YOUR FREE DOWNLOADABLE YARDAGE BOOKS AT  
RIVERRIDGEFAIRWAYS.COM**

4/7/2018

(REMOVE THIS SHEET FROM THE YARDAGE BOOK AND USE IT FOR A REFERENCE)

## How to Customize Your Yardage Book Using the Adobe Reader

This RIVERRIDGEFAIRWAYS yardage book is set up so you may use the Adobe Reader to get yardage measurements directly from the yardage book's PDF file. These yardage measurements and your comments may be written onto the yardage book's PDF file using the Adobe reader. Your customized yardage books can be saved away or printed out.

### MEASUREMENT TOOL:

How to enter the measuring tool mode:-TOOLS -> ANALYSIS --> MEASURING TOOL ->

(For the full page yardage book)- RIGHT CLICK ->CHANGE SCALE RATIO -> 8.33 IN = 500 YDS -> OK

(For the foldable yardage book)- RIGHT CLICK -> CHANGE SCALE RATIO -> 6.66 IN = 500 YDS -> OK

How to exit the measuring tool mode- TOOLS -> SELECT & ZOOM -> SELECT TOOL or HAND TOOL

### Other handy commands to use while in the MEASURING TOOL mode:

To cancel a measurement- RIGHT CLICK -> CANCEL MEASUREMENT.

To complete a measurement- RIGHT CLICK -> COMPLETE MEASUREMENT.

To delete an existing measurement line- LEFT CLICK measurement line -> RIGHT CLICK -> DELETE.


To change an existing measurement line- LEFT CLICK measurement line ->LEFT CLICK one of the four boxes and move with the mouse.

### COMMENT TOOL:

TOOL -> COMMENT & MARKUP -> CALLOUT TOOL or TEXT BOX TOOL

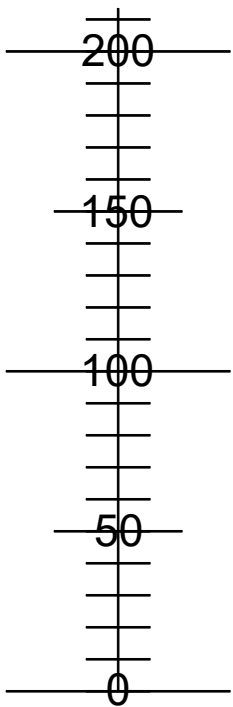
If your older Adobe Reader does not support these functions then download the latest "Adobe Reader 9" from one of the RIVERRIDGEFAIRWAYS.COM yardage book's download page links. Update 9/3/2010

### INSTRUCTIONS FOR USING THE FOLDABLE-POCKET SIZE YARDAGE BOOK

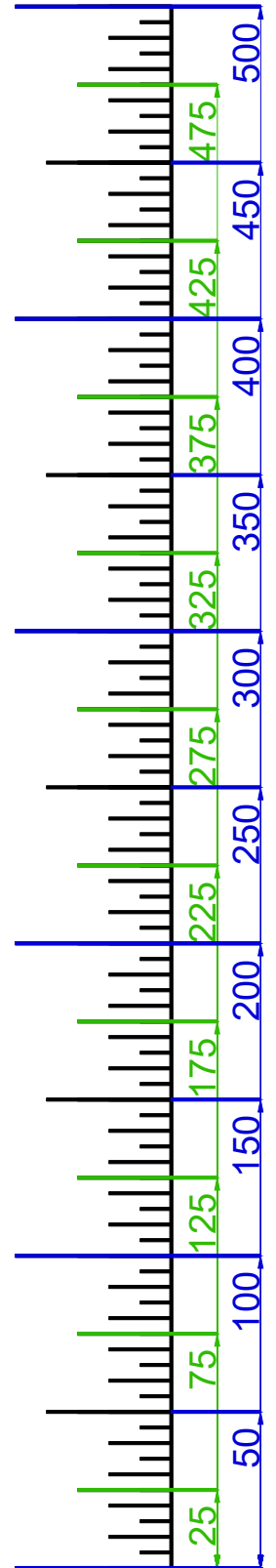



**YARDS FROM CENTER**

- ⊕ 0
- 25 1
- 50 427
- 75 407
- 100 381
- 125 340
- 150
- 175
- 200
- 225
- 250



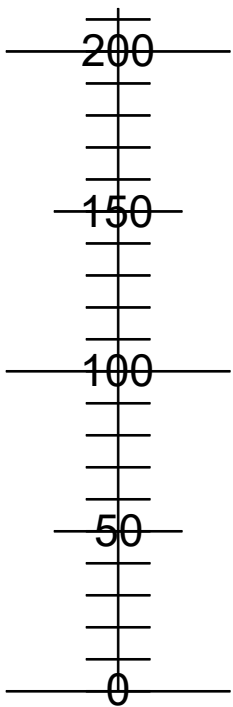
**EACH TICK MARK IS 10 YARDS**



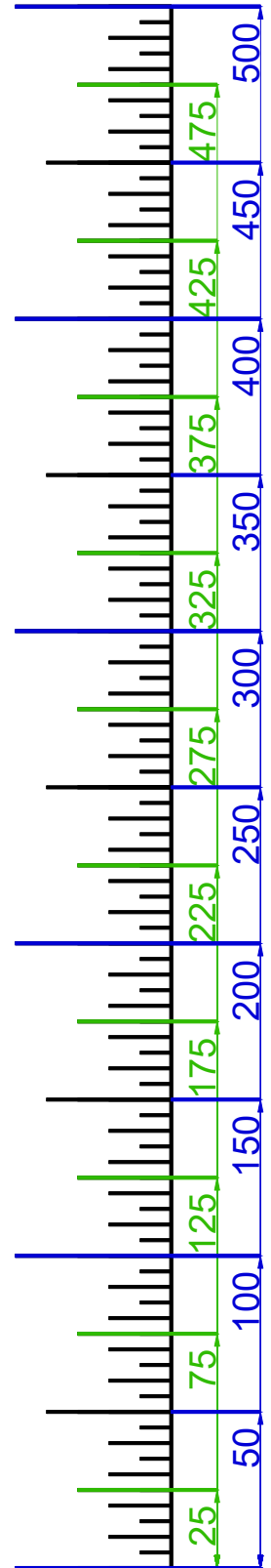
**HOLE # 1**

**YARDS FROM CENTER**

- ⊕ 0
- 25      2
- 50      358
- 75      329
- 100     320
- 125     268
- 150
- 175
- 200
- 225
- 250



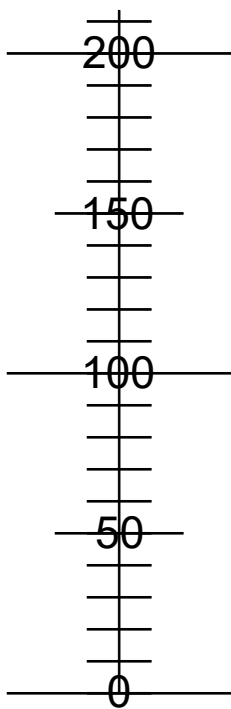
**EACH TICK MARK IS 10 YARDS**



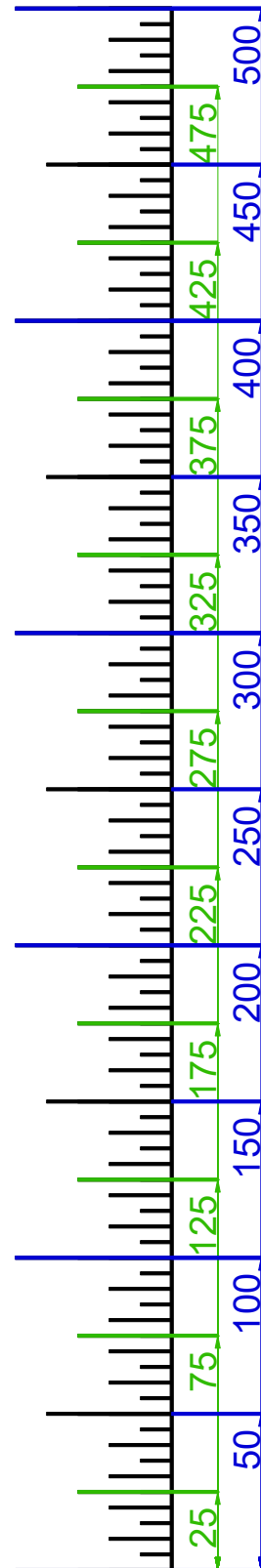
**HOLE # 2**

**YARDS FROM CENTER**

- ⊕ 0
- 25      3
- 50      431
- 75      411
- 100     393
- 125     331
- 150
- 175
- 200
- 225
- 250



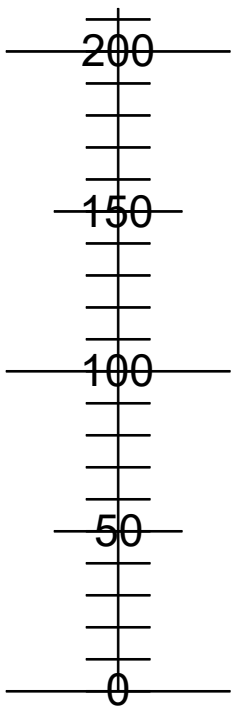
**EACH TICK MARK IS 10 YARDS**



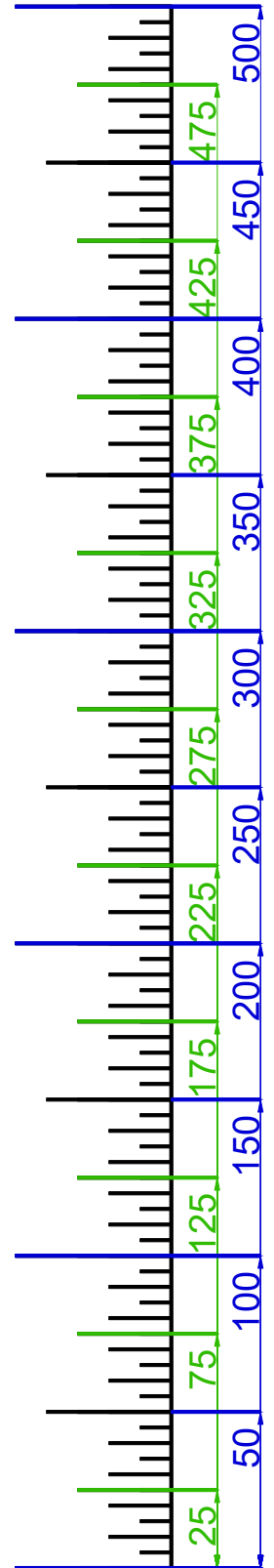
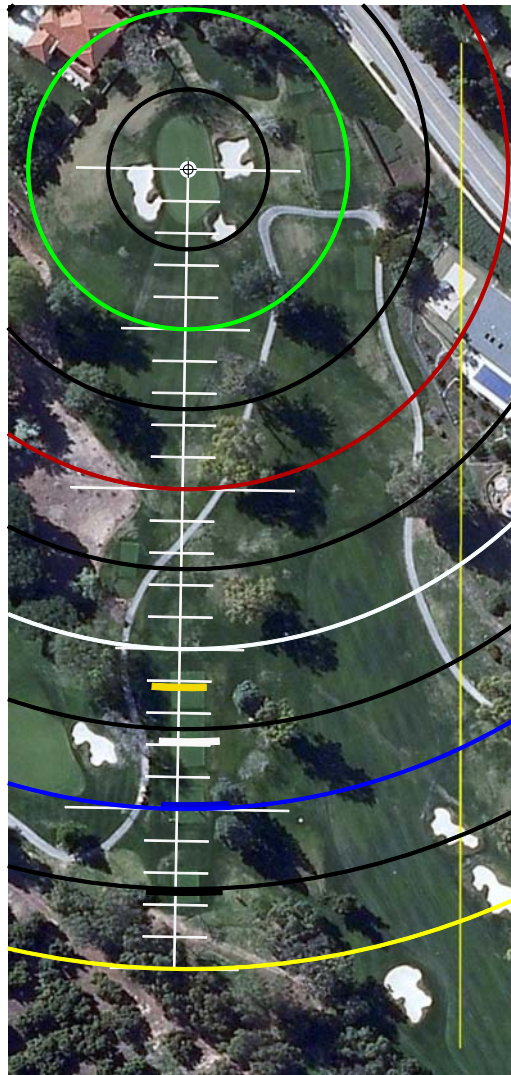
**HOLE #3**

**YARDS FROM CENTER**

- ⊕ 0
- 25      4
- 50      226
- 75      199
- 100     179
- 125     162
- 150
- 175
- 200
- 225
- 250



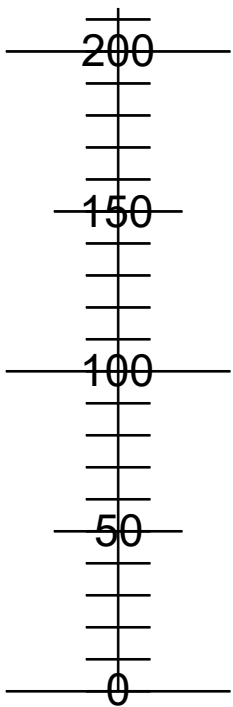
EACH TICK MARK IS 10 YARDS



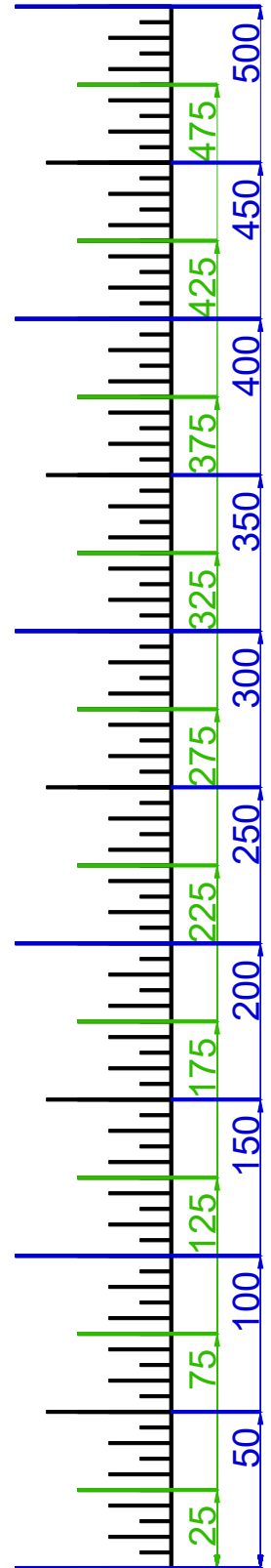
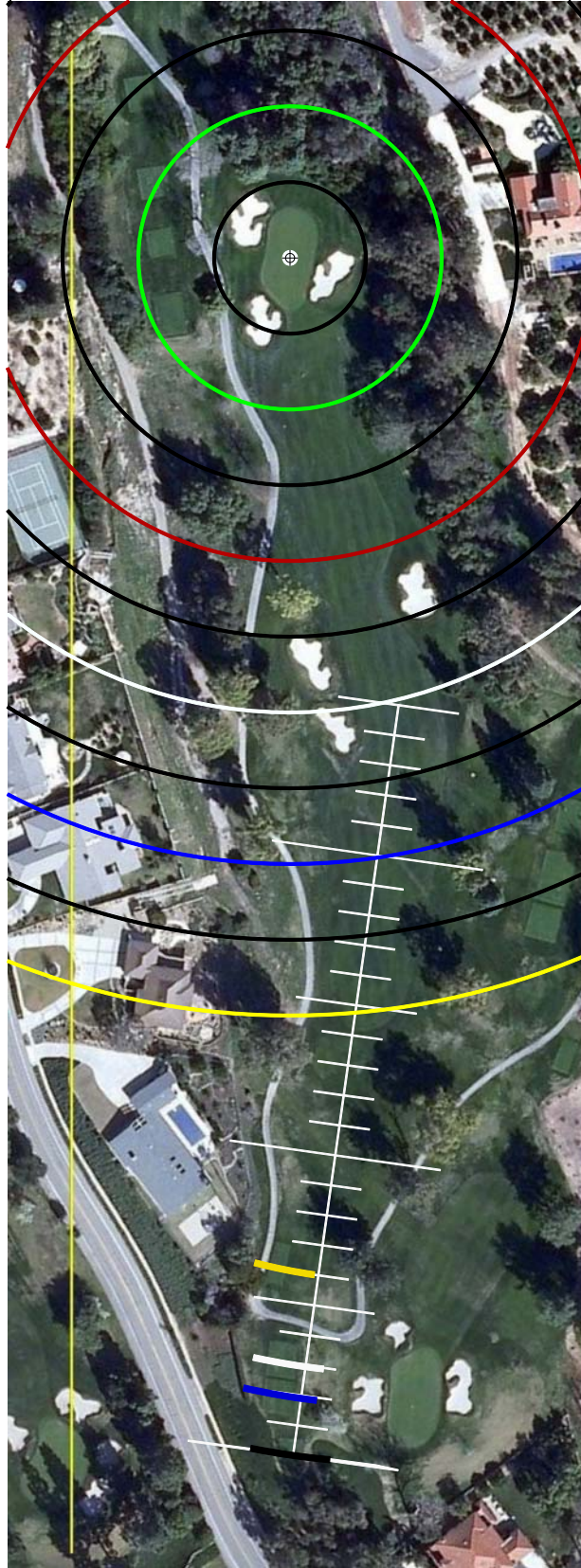
**HOLE #4**

**YARDS FROM CENTER**

- ⊕ 0
- 25      5
- 50      402
- 75      383
- 100     372
- 125     342
- 150
- 175
- 200
- 225
- 250



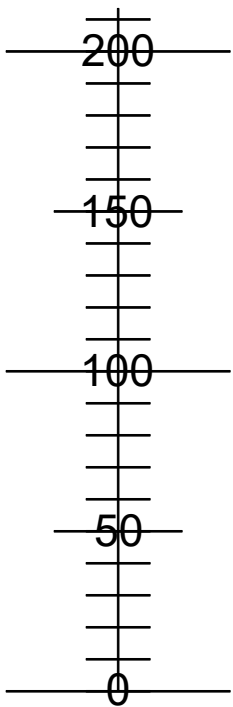
**EACH TICK MARK IS 10 YARDS**



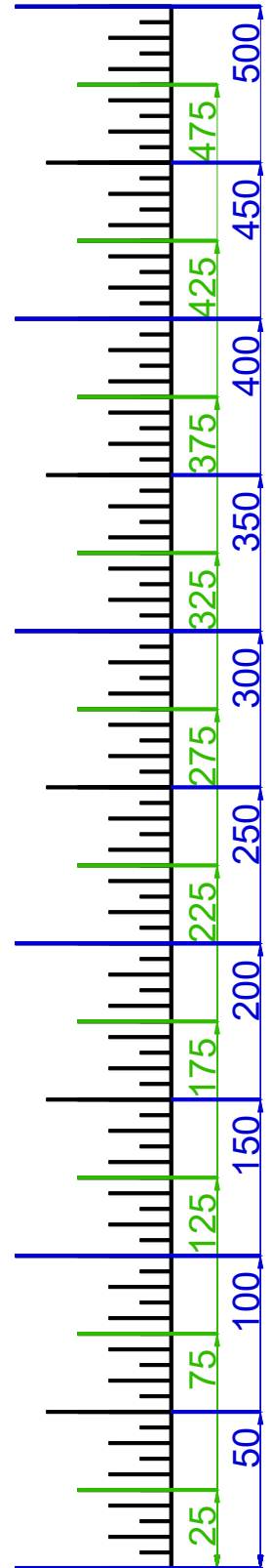
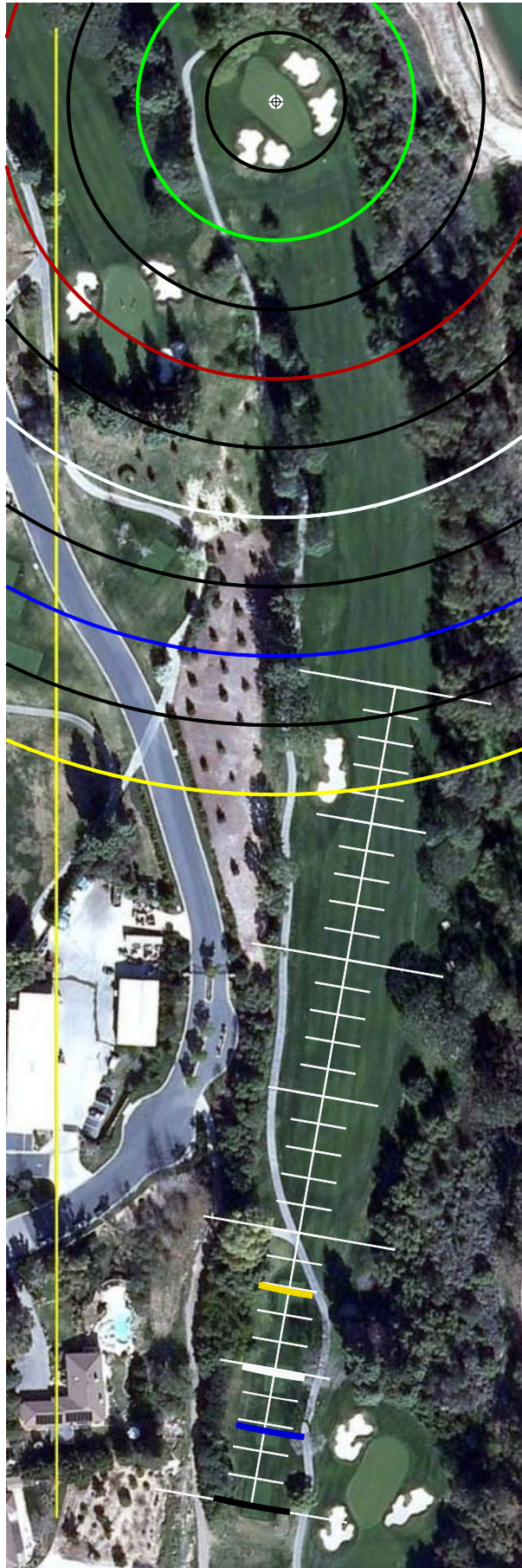
**HOLE #5**

**YARDS FROM CENTER**

- ⊕ 0
- 25      6
- 50      515
- 75      486
- 100     466
- 125     436
- 150
- 175
- 200
- 225
- 250



**EACH TICK MARK IS 10 YARDS**

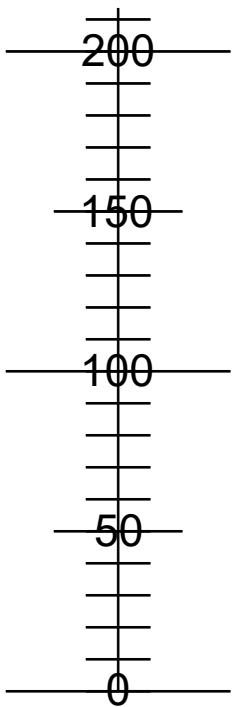


**HOLE #6**

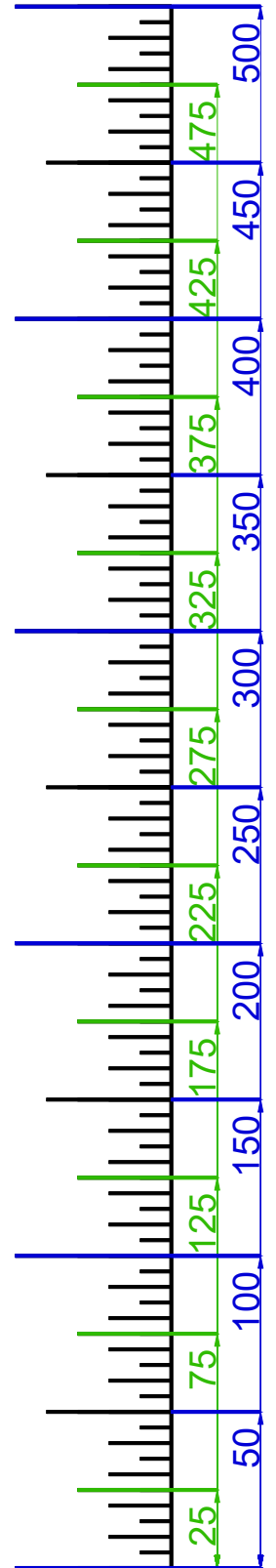


**YARDS FROM CENTER**

- ⊕ 0
- 25      7
- 50      381
- 75      368
- 100     338
- 125     310
- 150
- 175
- 200
- 225
- 250



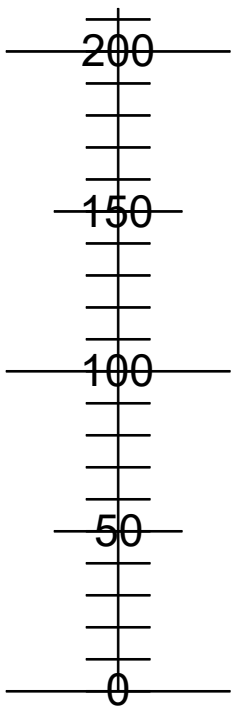
**EACH TICK MARK IS 10 YARDS**



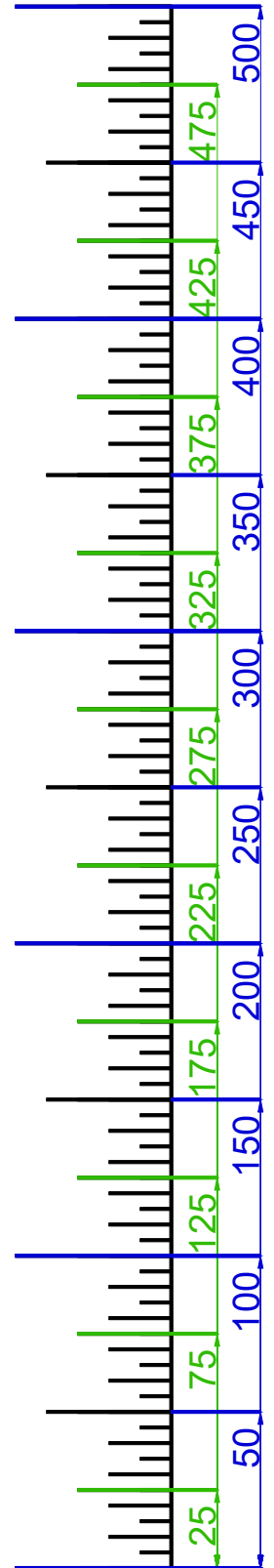
**HOLE #7**

**YARDS FROM CENTER**

- ⊕ 0
- 25      8
- 50      562
- 75      535
- 100     491
- 125     471
- 150
- 175
- 200
- 225
- 250



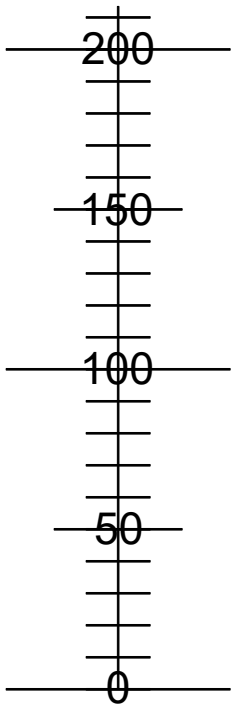
**EACH TICK MARK IS 10 YARDS**



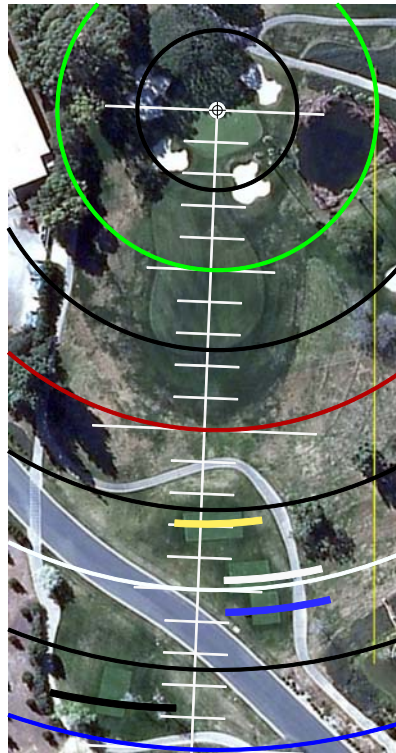
**HOLE # 8**

**YARDS FROM CENTER**

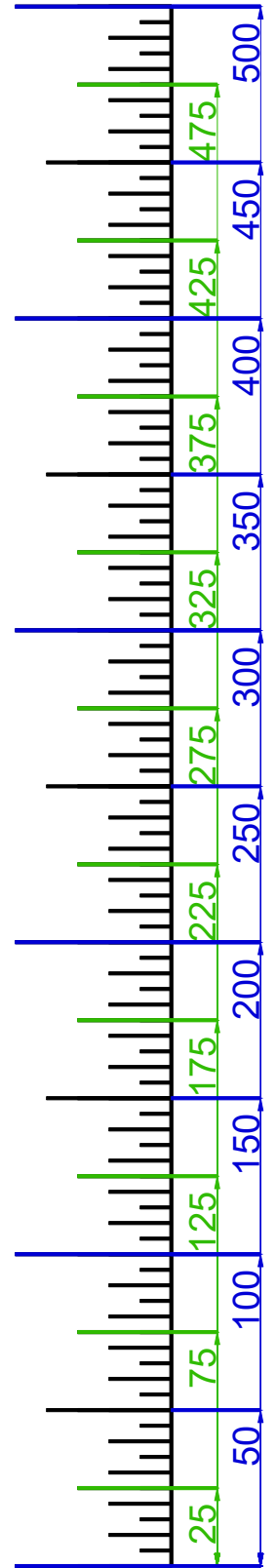
- ⊕ 0
- 25      9
- 50      189
- 75      157
- 100     147
- 125     130
- 150
- 175
- 200
- 225
- 250



EACH TICK MARK IS 10 YARDS

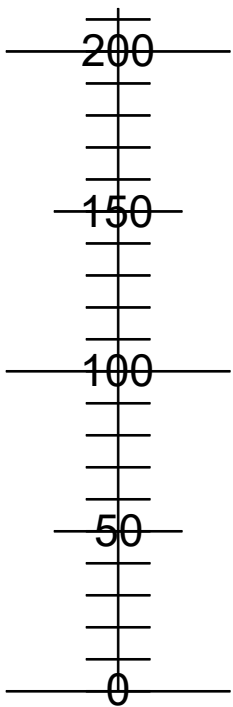


**HOLE #9**

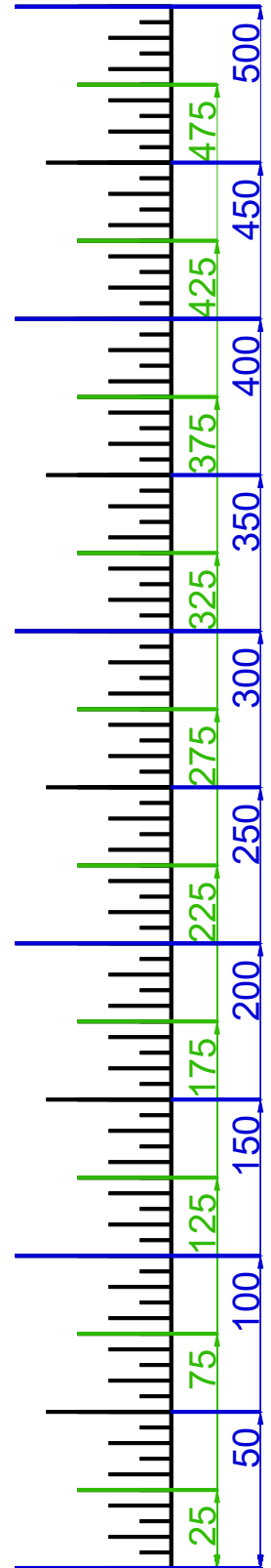
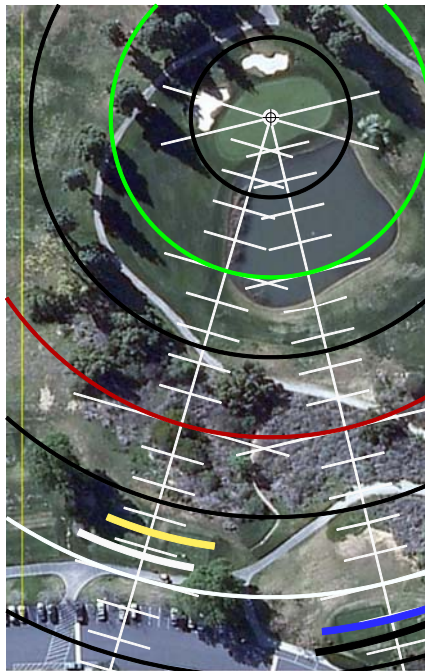


**YARDS FROM CENTER**

- ⊙ 0
- 25      10
- 50      171
- 75      166
- 100     144
- 125     133
- 150
- 175
- 200
- 225
- 250



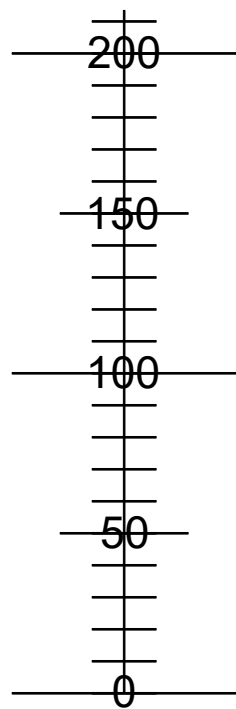
EACH TICK MARK IS 10 YARDS



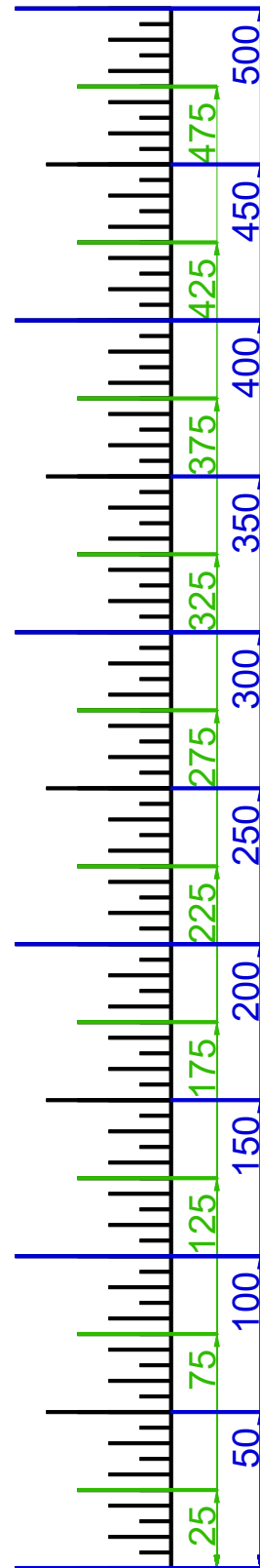
**HOLE #10**

**YARDS FROM CENTER**

- ⊕ 0
- 25 11
- 50 439
- 75 402
- 100 388
- 125 355
- 150
- 175
- 200
- 225
- 250



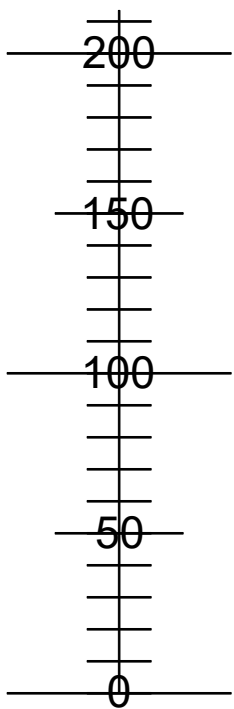
EACH TICK MARK IS 10 YARDS



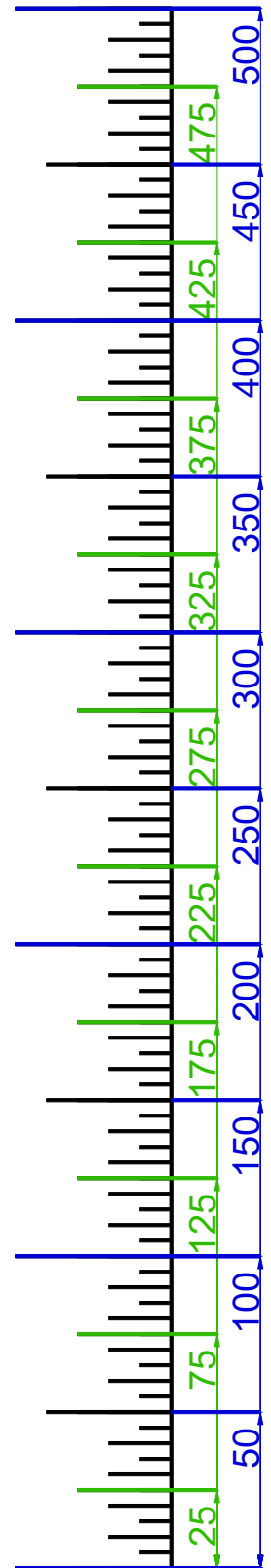
**HOLE #11**

**YARDS FROM CENTER**

- ⊕ 0
- 25 12
- 50 355
- 75 334
- 100 322
- 125 286
- 150
- 175
- 200
- 225
- 250



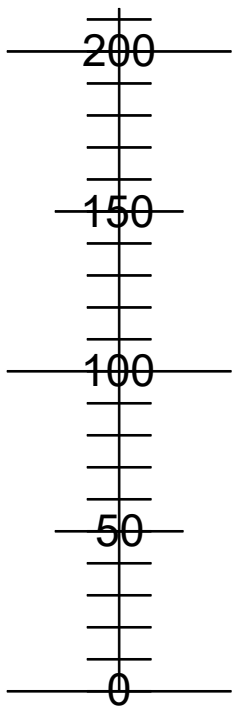
**EACH TICK MARK IS 10 YARDS**



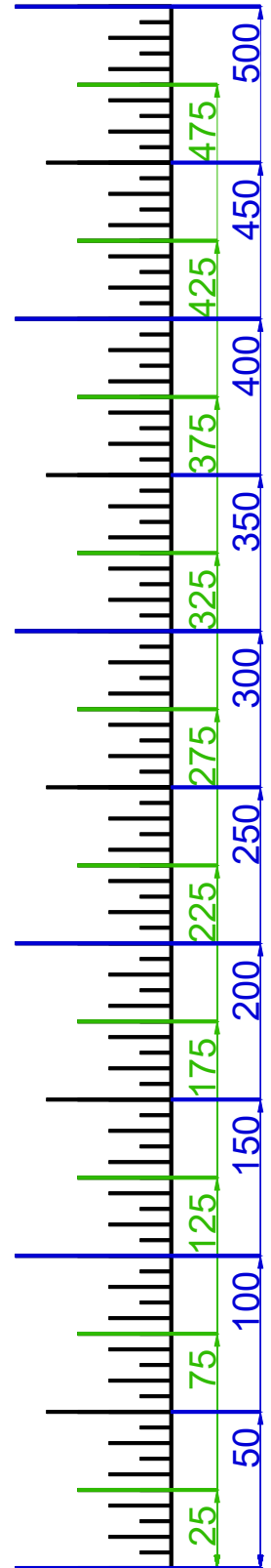
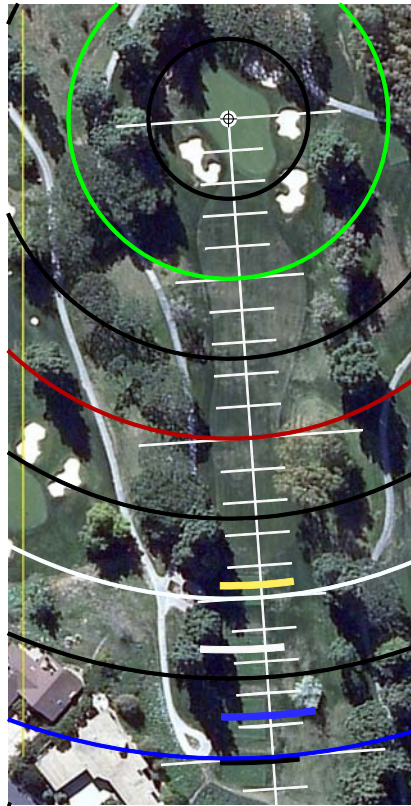
**HOLE #12**

**YARDS FROM CENTER**

- ⊕ 0
- 25 13
- 50 201
- 75 187
- 100 166
- 125
- 150
- 175
- 200
- 225
- 250



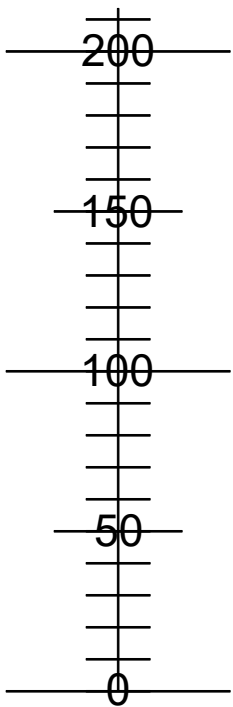
**EACH TICK MARK IS 10 YARDS**




**HOLE #13**

YARDS FROM CENTER

- ⊕ 0
- 25 14
- 50 533
- 75 513
- 100 493
- 125 420
- 150
- 175
- 200
- 225
- 250



EACH TICK MARK IS 10 YARDS

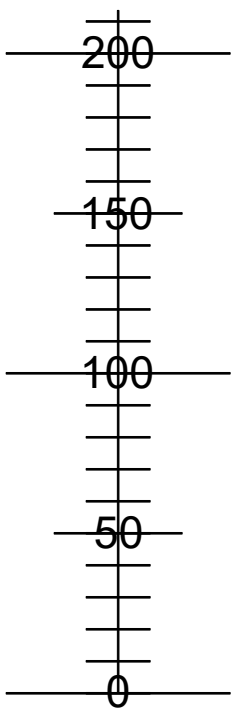


**HOLE #14**

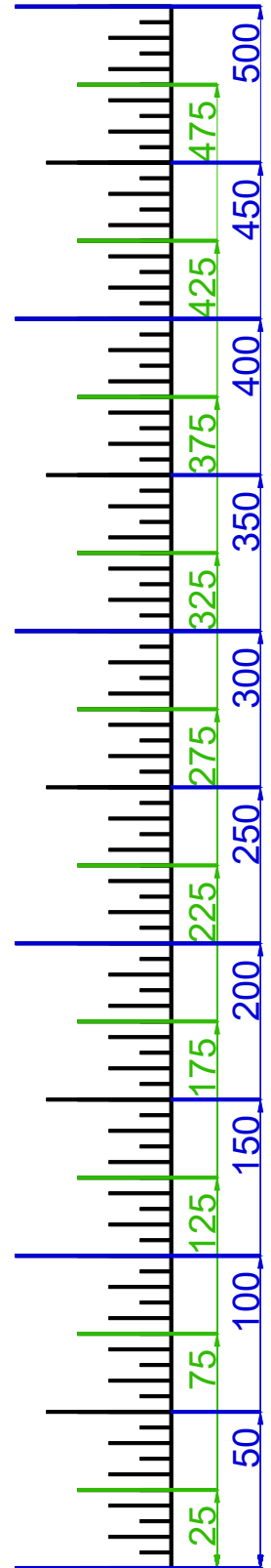


**YARDS FROM CENTER**

- ⊕ 0
- 25      15
- 50      410
- 75      394
- 100     374
- 125
- 150
- 175
- 200
- 225
- 250



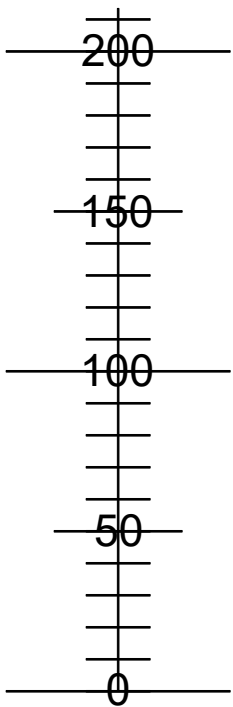
**EACH TICK MARK IS 10 YARDS**



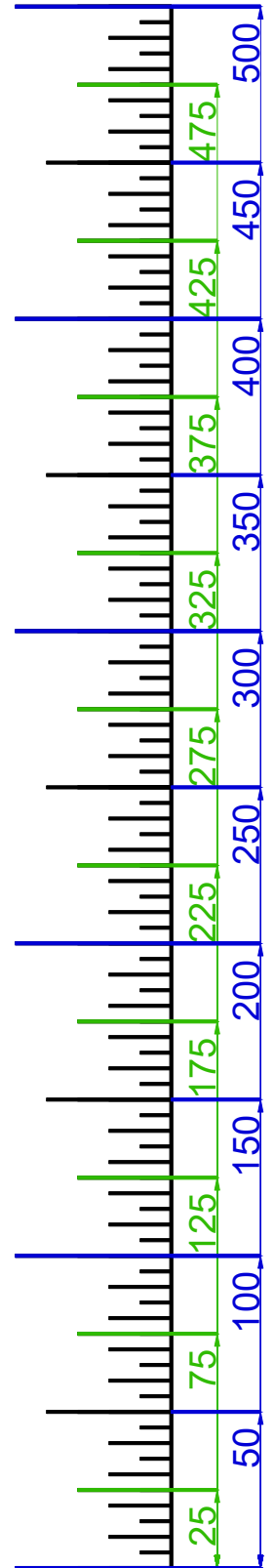

**HOLE #15**

**YARDS FROM CENTER**

- ⊕ 0
- 25      16
- 50      339
- 75      327
- 100     316
- 125     305
- 150
- 175
- 200
- 225
- 250



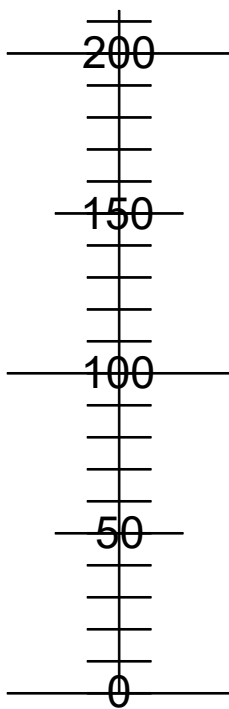
**EACH TICK MARK IS 10 YARDS**



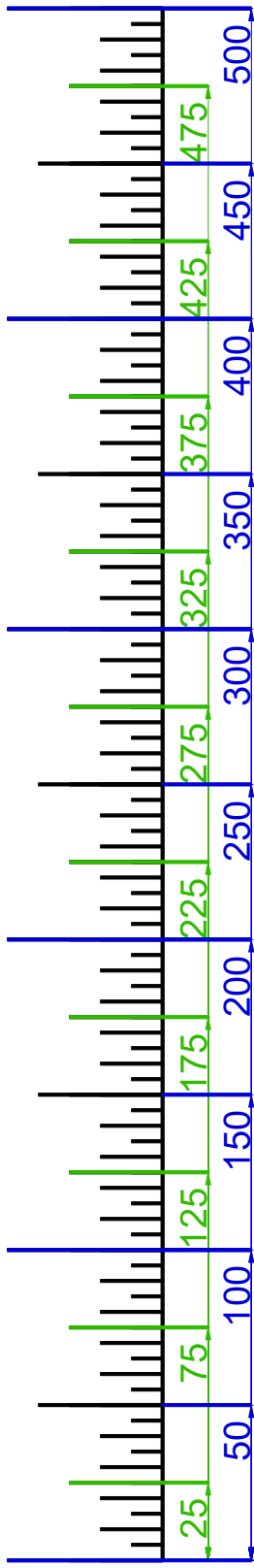
**HOLE #16**

**YARDS FROM CENTER**

- ⊕ 0
- 25 17
- 50 478
- 75 446
- 100 418
- 125 373
- 150
- 175
- 200
- 225
- 250



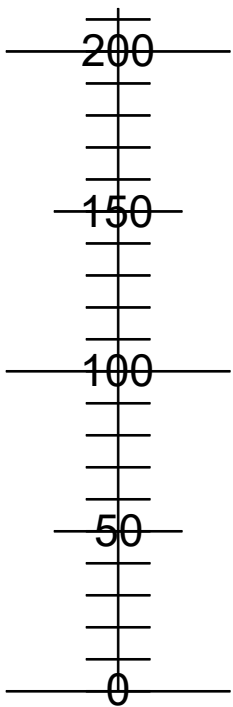
**EACH TICK MARK IS 10 YARDS**



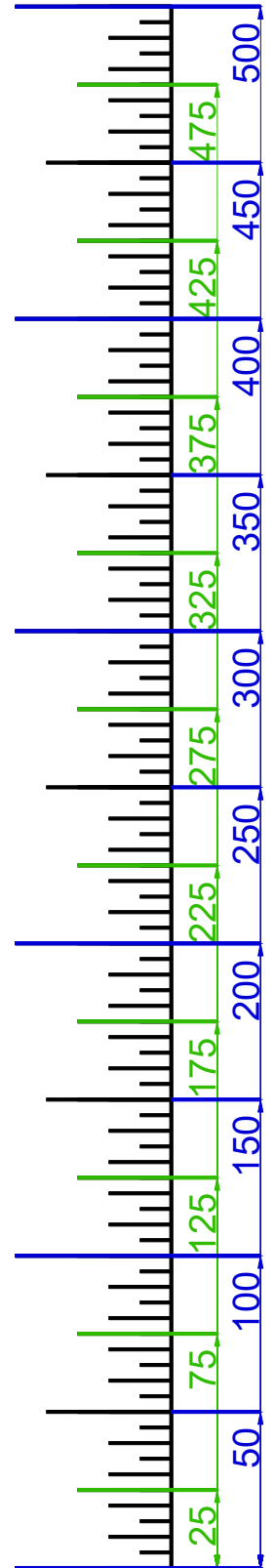
**HOLE #17**

**YARDS FROM CENTER**

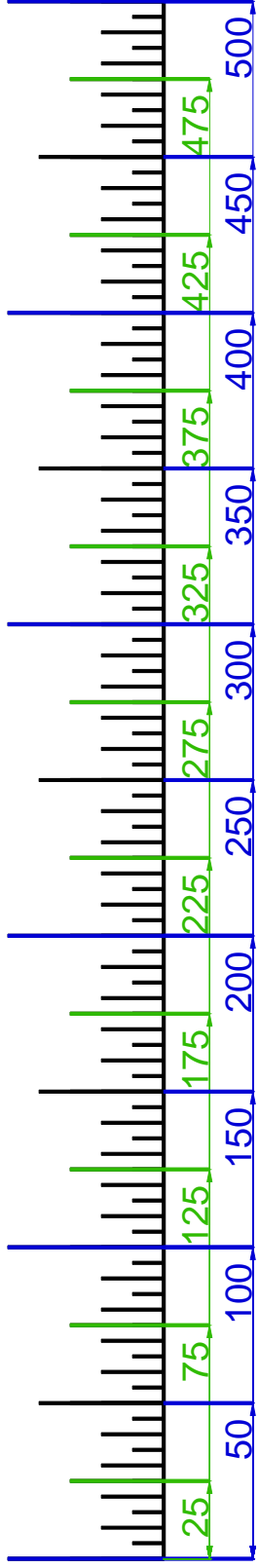
- 0
- 25 18
- 50 568
- 75 557
- 100 522
- 125 444
- 150
- 175
- 200
- 225
- 250



EACH TICK MARK IS 10 YARDS



**HOLE #18**



SCALE RULER - EACH TICK MARK IS 5 YARDS.  
FOR USE WITH RIVERIDGEFAIRWAYS.COM YARDAGE BOOKS, 9/3/2010, AL DELOREY

