


GET YOUR FREE YARDAGE BOOKS AT  
RIVERIDGEFAIRWAYS.COM



RUSTIC CANYON

4/6/2018

(REMOVE THIS SHEET FROM THE YARDAGE BOOK AND USE IT FOR A REFERENCE)

### How to Customize Your Yardage Book Using the Adobe Reader

This RIVERRIDGEFAIRWAYS yardage book is set up so you may use the Adobe Reader to get yardage measurements directly from the yardage book's PDF file. These yardage measurements and your comments may be written onto the yardage book's PDF file using the Adobe reader. Your customized yardage books can be saved away or printed out.

#### MEASUREMENT TOOL:

How to enter the measuring tool mode:-TOOLS -> ANALYSIS --> MEASURING TOOL ->

(For the full page yardage book)- RIGHT CLICK ->CHANGE SCALE RATIO -> 8.33 IN = 500 YDS -> OK

(For the foldable yardage book)- RIGHT CLICK -> CHANGE SCALE RATIO -> 6.66 IN = 500 YDS -> OK

How to exit the measuring tool mode- TOOLS -> SELECT & ZOOM -> SELECT TOOL or HAND TOOL

#### Other handy commands to use while in the MEASURING TOOL mode:

To cancel a measurement- RIGHT CLICK -> CANCEL MEASUREMENT.

To complete a measurement- RIGHT CLICK -> COMPLETE MEASUREMENT.

To delete an existing measurement line- LEFT CLICK measurement line -> RIGHT CLICK -> DELETE.


To change an existing measurement line- LEFT CLICK measurement line ->LEFT CLICK one of the four boxes and move with the mouse.

#### COMMENT TOOL:

TOOL -> COMMENT & MARKUP -> CALLOUT TOOL or TEXT BOX TOOL

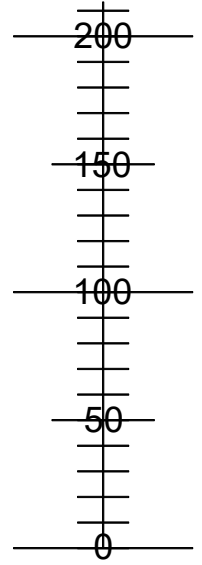
If your older Adobe Reader does not support these functions then download the latest "Adobe Reader 9" from one of the RIVERRIDGEFAIRWAYS.COM yardage book's download page links. Update 9/3/2010

#### INSTRUCTIONS FOR USING THE FOLDABLE-POCKET SIZE YARDAGE BOOK

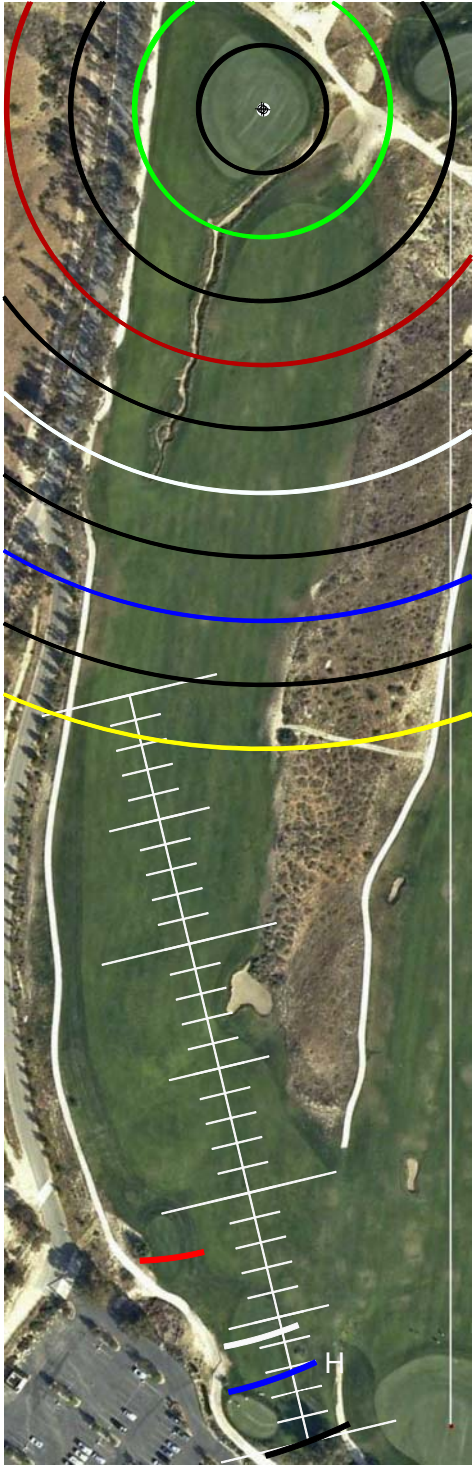


YARDS FROM CENTER

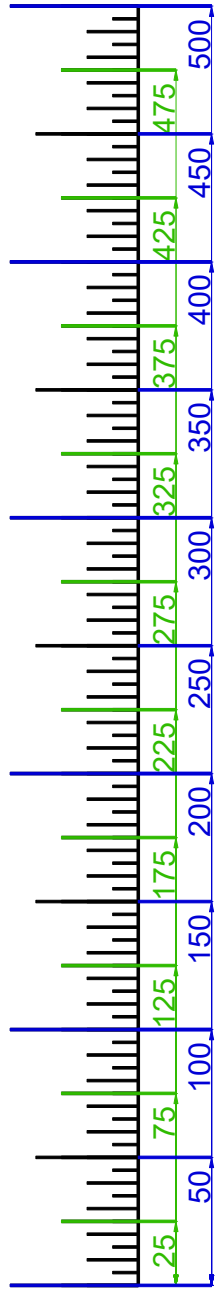
- 0
- 25 1
- 50 540
- 75 495
- 100 460
- 125
- 150
- 175
- 200
- 225
- 250



EACH TICK MARK IS 10 YARDS

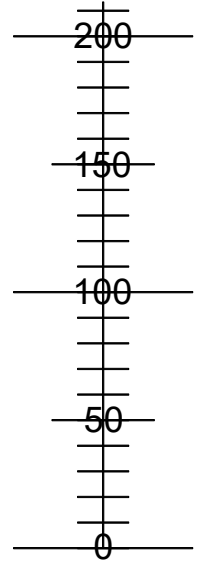


**HOLE #1**

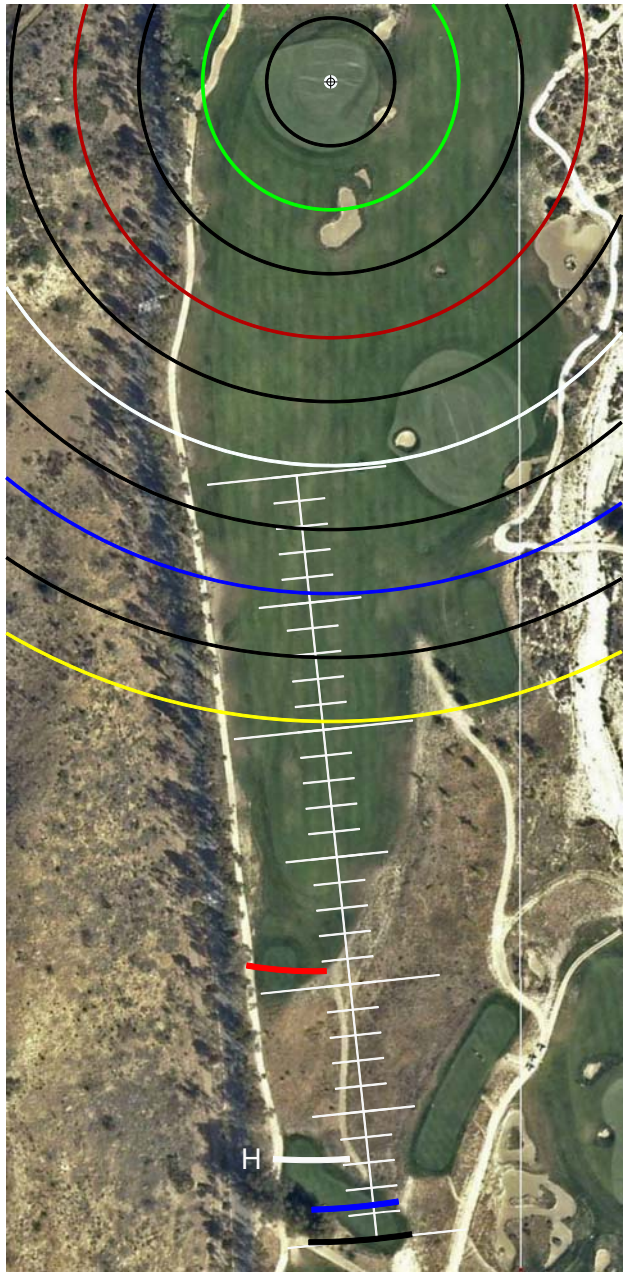


YARDS FROM CENTER

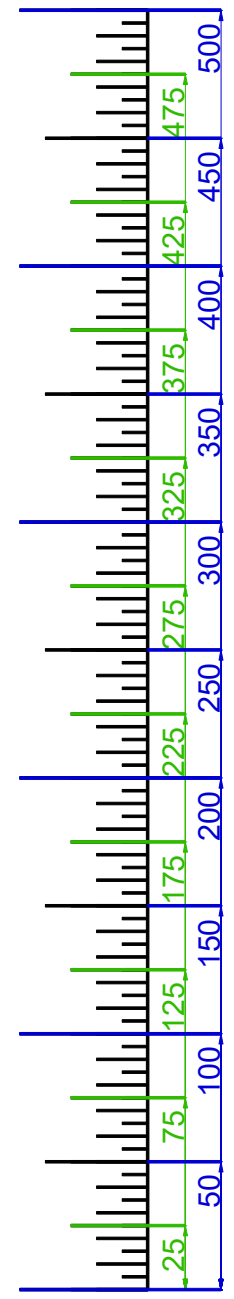
- 0
- 25 2
- 50 457
- 75 443
- 100 424
- 125 349
- 150
- 175
- 200
- 225
- 250



EACH TICK MARK IS 10 YARDS

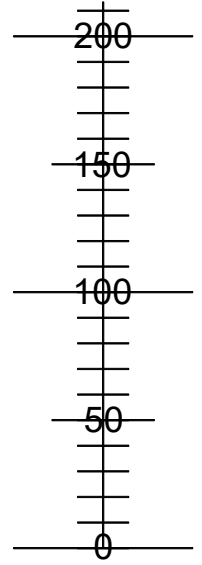


**HOLE #2**

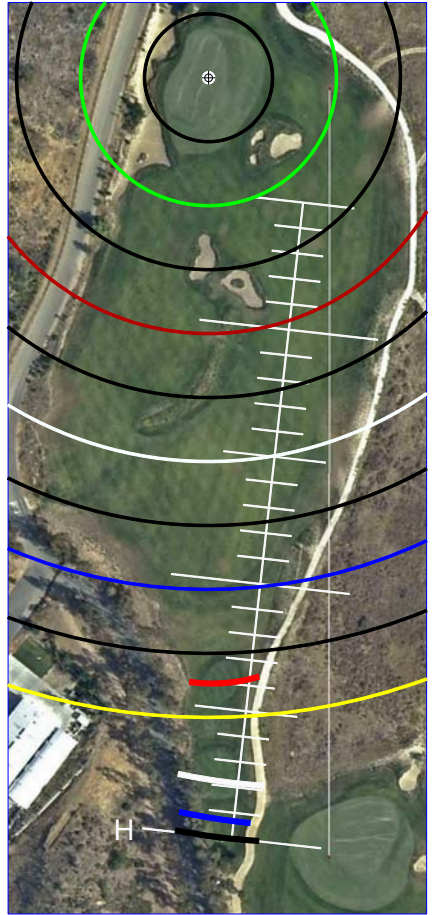


YARDS FROM CENTER

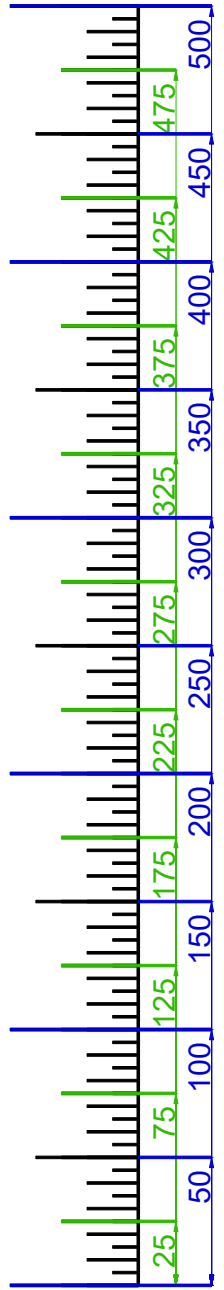
- 0
- 25 3
- 50 315
- 75 292
- 100 253
- 125
- 150
- 175
- 200
- 225
- 250



EACH TICK MARK IS 10 YARDS

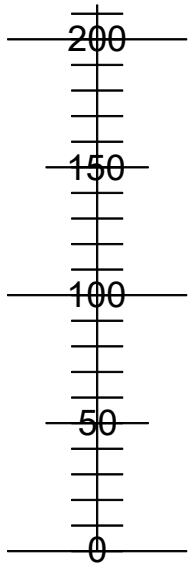


**HOLE #3**



YARDS  
FROM CENTER

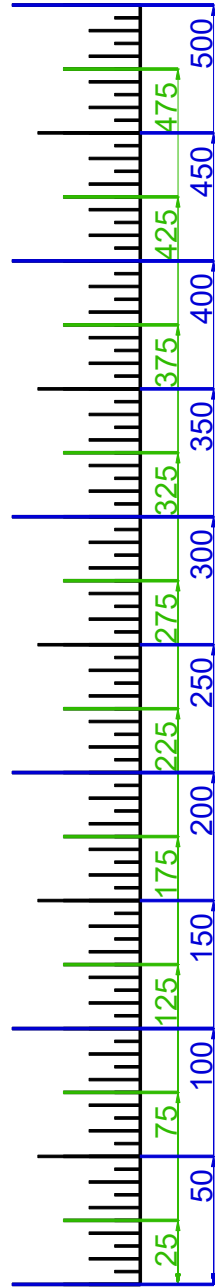
- 0
- 25 4
- 50 166
- 75 146
- 100 130
- 125
- 150
- 175
- 200
- 225
- 250



EACH TICK  
MARK IS  
10 YARDS

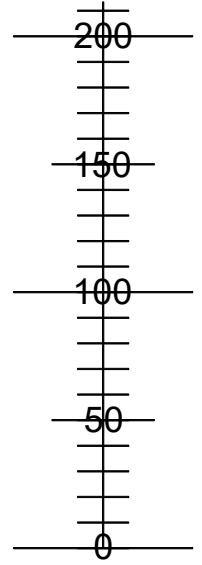


**HOLE #4**

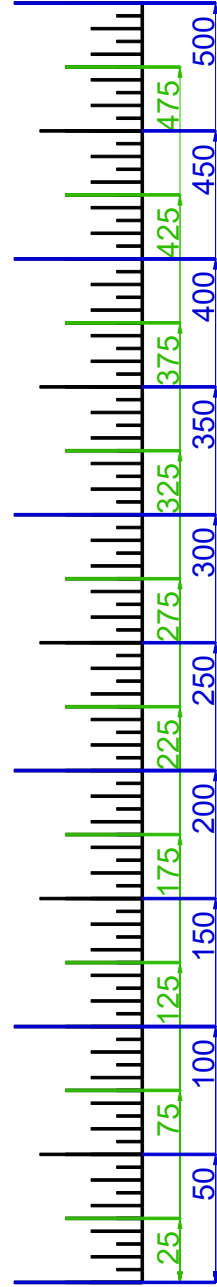


YARDS FROM CENTER

- 0
- 25 5
- 50 570
- 75 545
- 100 528
- 125 493
- 150
- 175
- 200
- 225
- 250



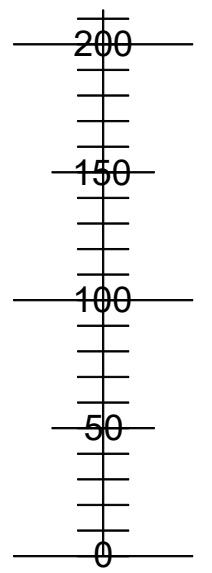
EACH TICK MARK IS 10 YARDS



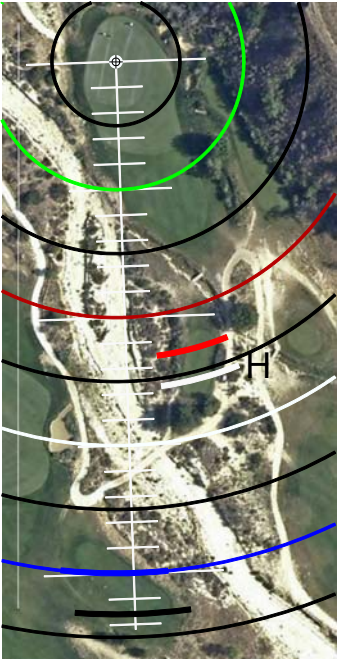
**HOLE #5**

YARDS  
FROM CENTER

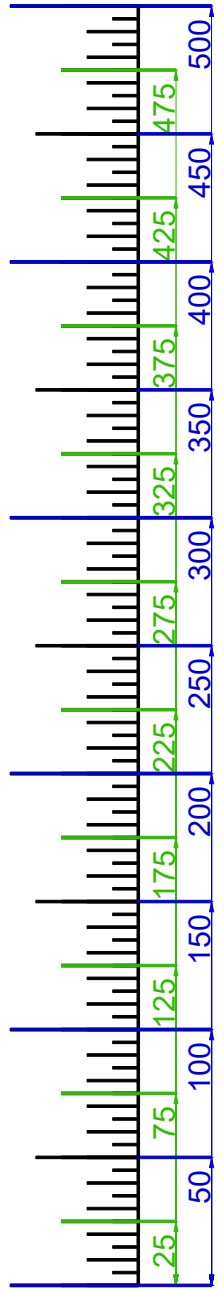
- 0
- 25 6
- 50 216
- 75 128
- 100 116
- 125
- 150
- 175
- 200
- 225
- 250



EACH TICK  
MARK IS  
10 YARDS



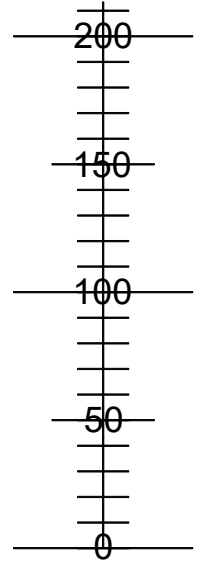
**HOLE #6**



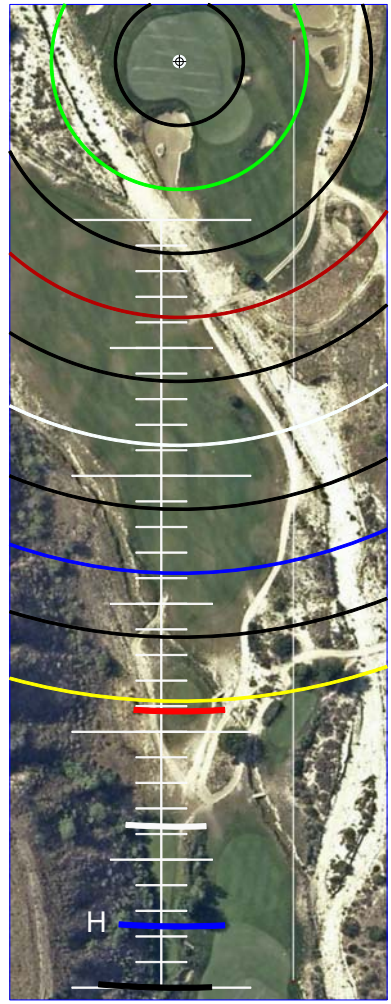


YARDS FROM CENTER

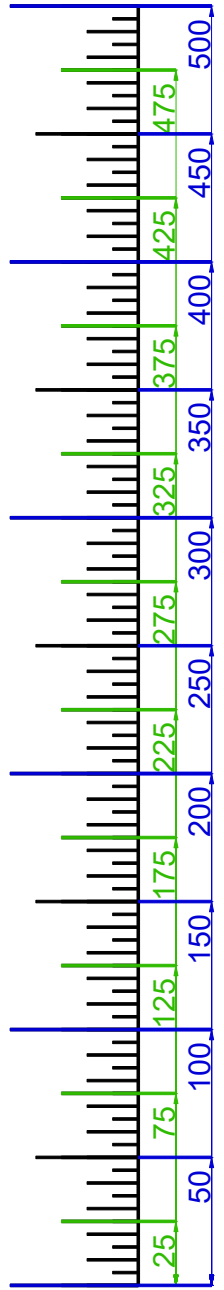
- 0
- 25 7
- 50 362
- 75 299
- 100 254
- 125
- 150
- 175
- 200
- 225
- 250



EACH TICK MARK IS 10 YARDS

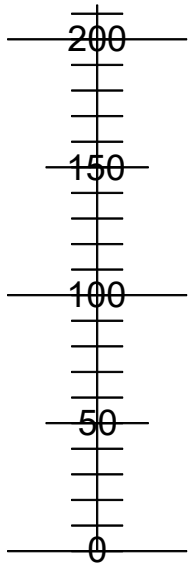


**HOLE #7**



YARDS  
FROM CENTER

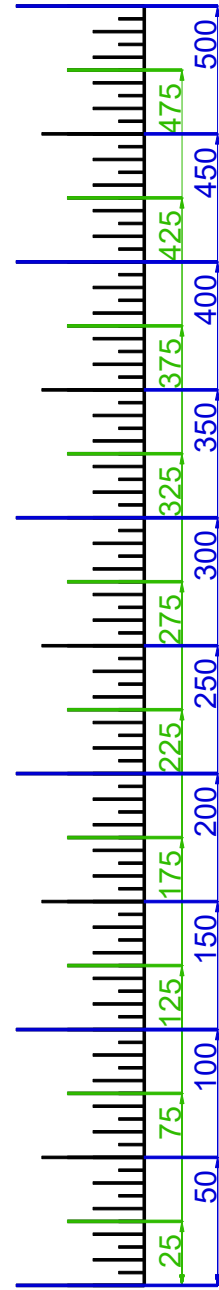
- 0
- 25 8
- 50 143
- 75 123
- 100 106
- 125 90
- 150
- 175
- 200
- 225
- 250



EACH TICK  
MARK IS  
10 YARDS

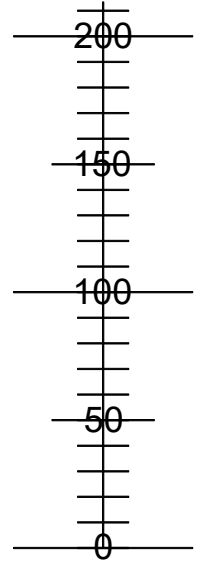


**HOLE #8**

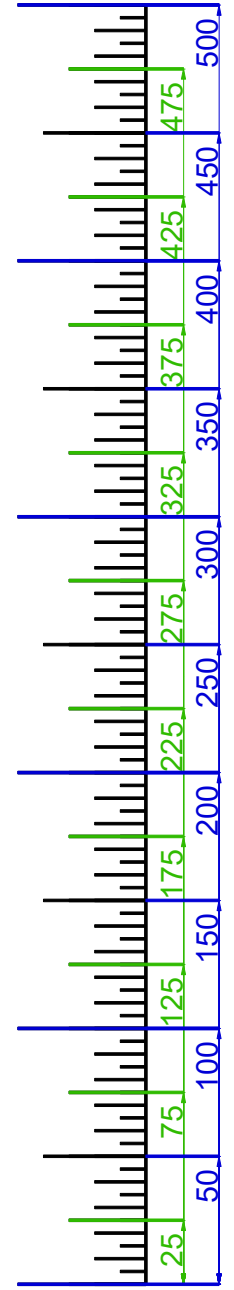
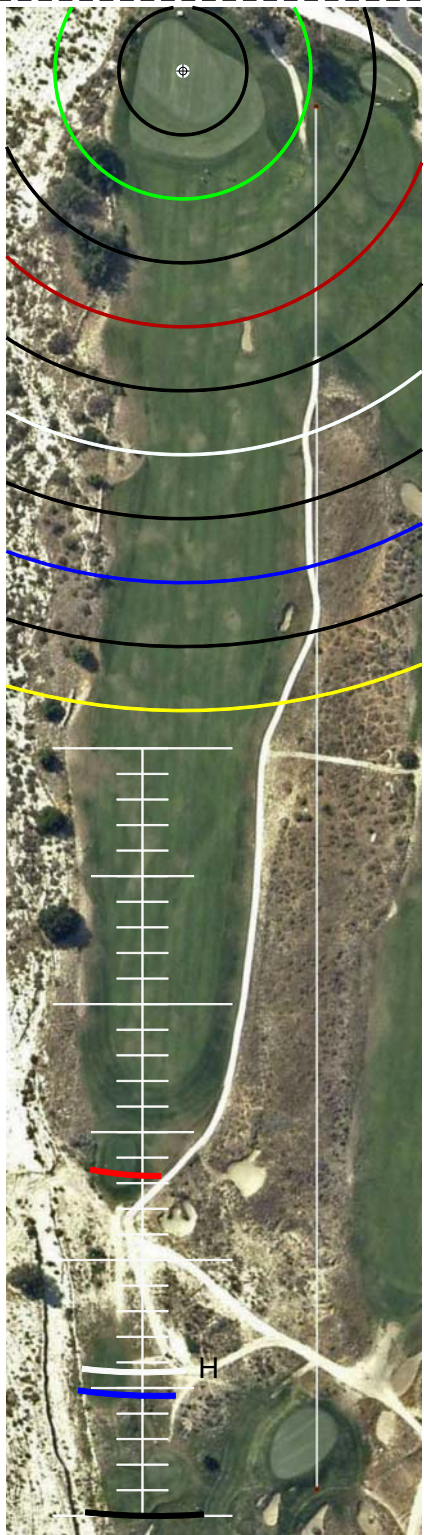


YARDS FROM CENTER

- 0
- 25 9
- 50 565
- 75 518
- 100 509
- 125 432
- 150
- 175
- 200
- 225
- 250



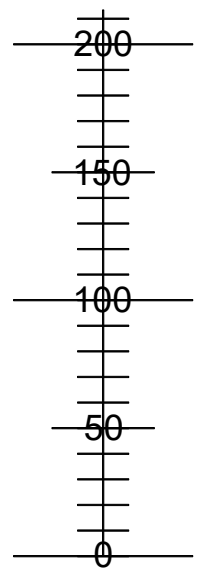
EACH TICK MARK IS 10 YARDS



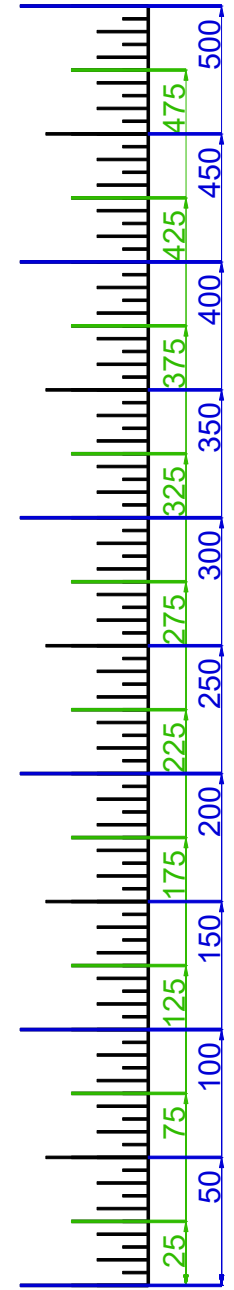
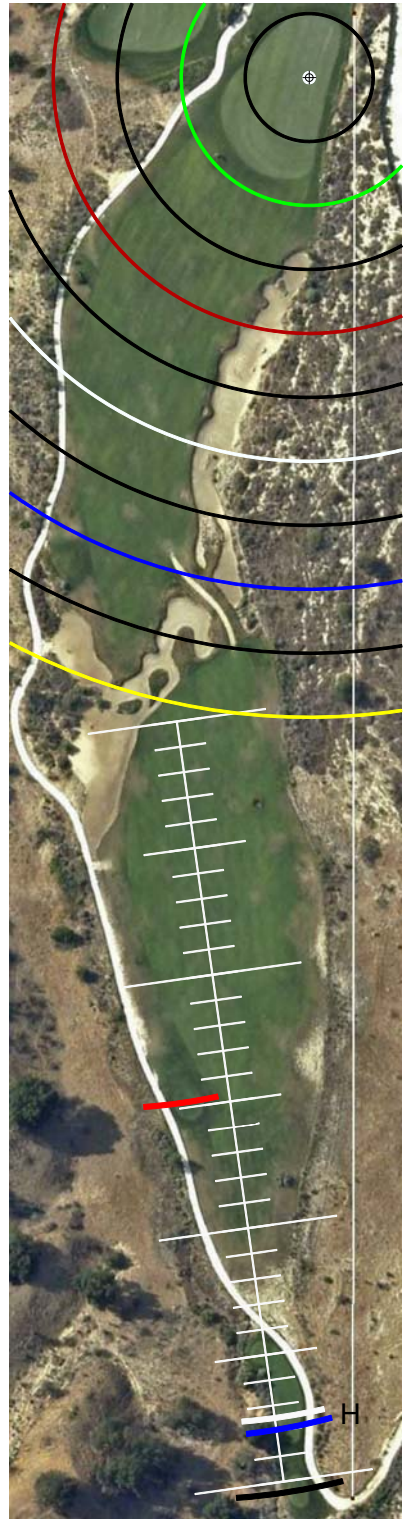
**HOLE #9**

YARDS FROM CENTER

- 0
- 25 10
- 50 571
- 75 542
- 100 414
- 125
- 150
- 175
- 200
- 225
- 250



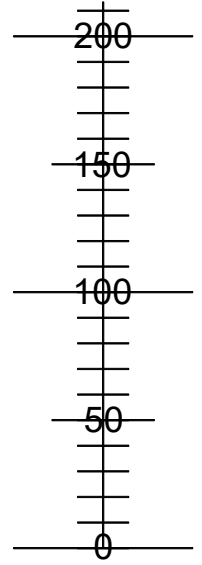
EACH TICK MARK IS 10 YARDS



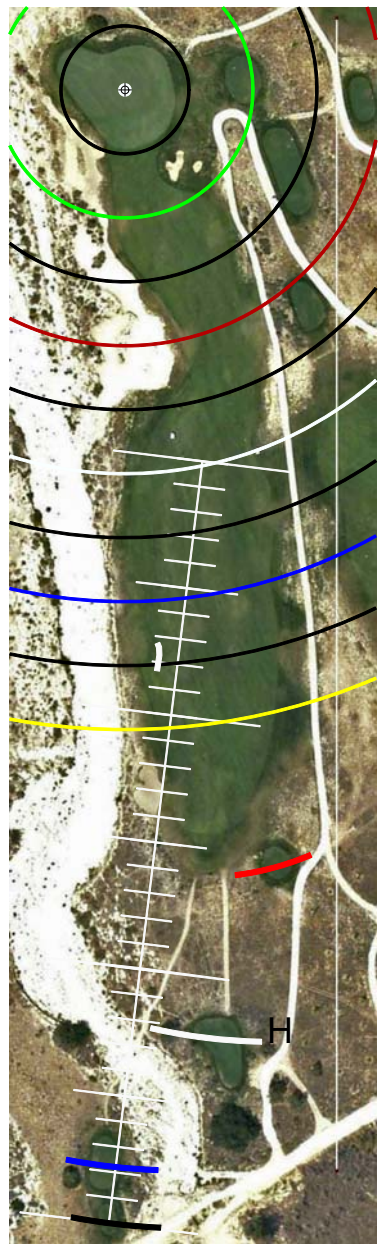
**HOLE #10**

YARDS FROM CENTER

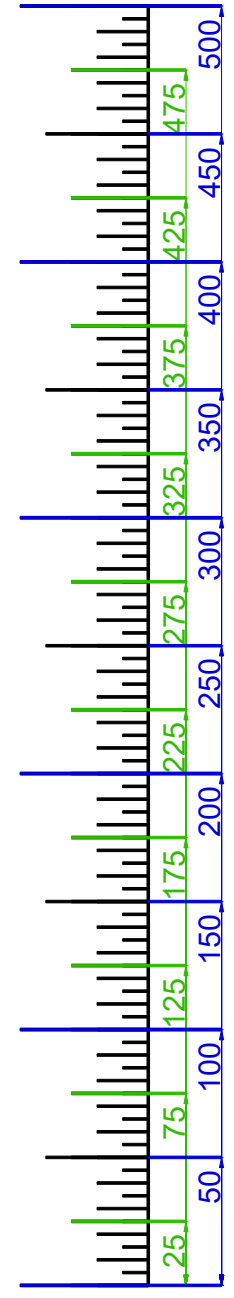
- 0
- 25 11
- 50 452
- 75 430
- 100 382
- 125 310
- 150
- 175
- 200
- 225
- 250



EACH TICK MARK IS 10 YARDS

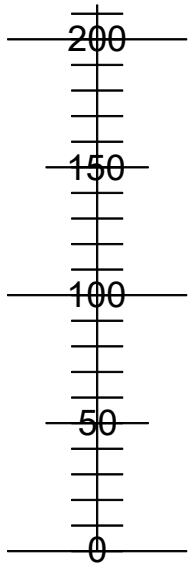


**HOLE #11**



YARDS  
FROM CENTER

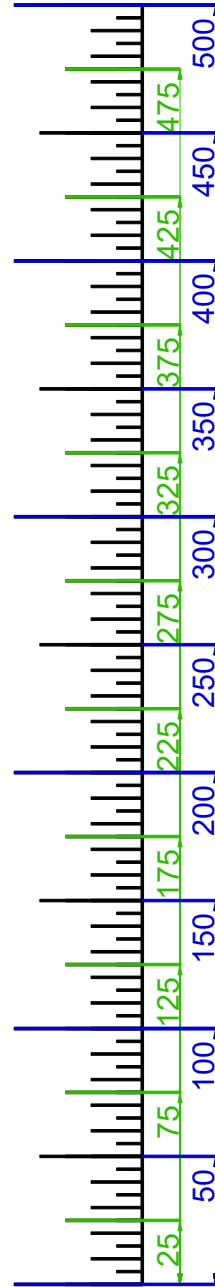
- ⊕ 0
- 25 12
- 50 336
- 75 303
- 100 244
- 125
- 150
- 175
- 200
- 225
- 250



EACH TICK  
MARK IS  
10 YARDS

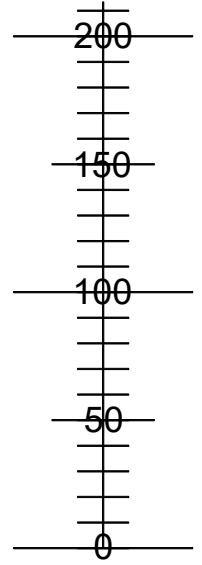


**HOLE #12**



YARDS FROM CENTER

- 0
- 25 13
- 50 582
- 75 546
- 100 512
- 125 464
- 150
- 175
- 200
- 225
- 250

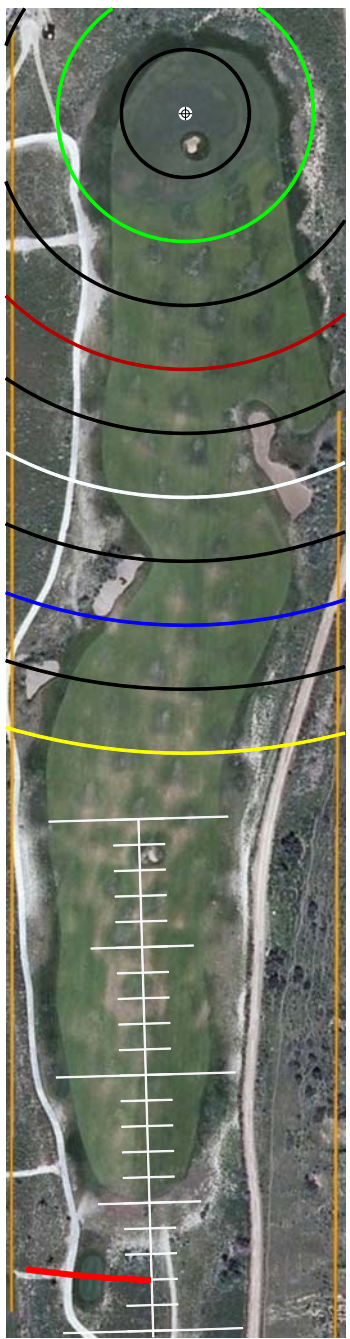


EACH TICK MARK IS 10 YARDS

BOTTOM



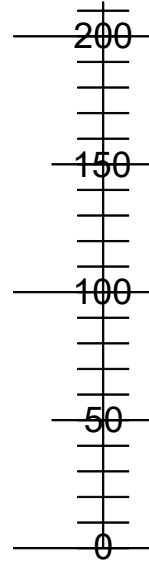
TOP



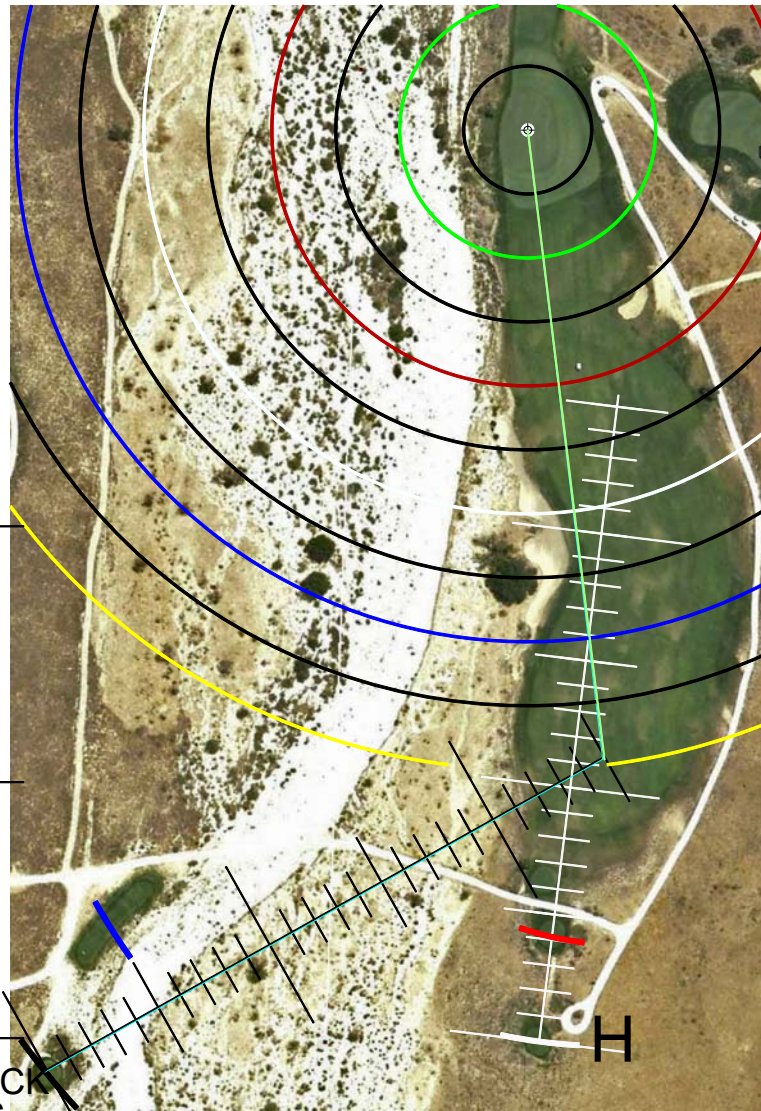
**HOLE #13**

YARDS  
FROM CENTER

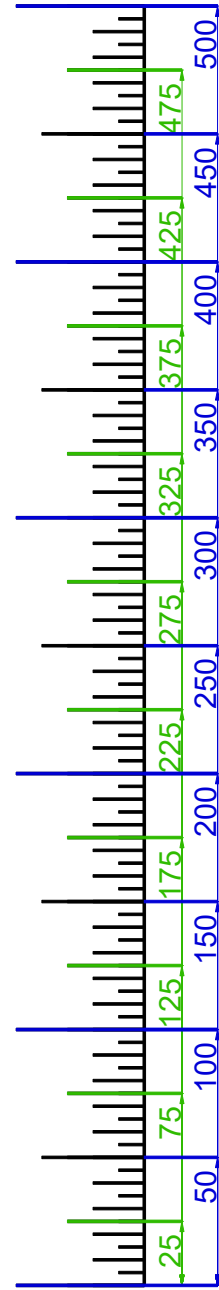
- 0
- 14
- 25 498
- 446
- 50 364
- 322
- 75
- 100
- 125
- 150
- 175
- 200
- 225
- 250



EACH TICK  
MARK IS  
10 YARDS



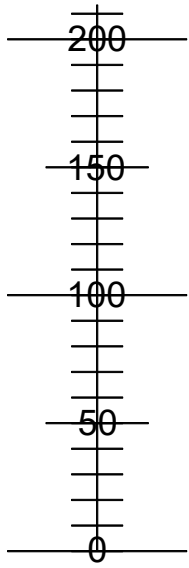
**HOLE #14**





YARDS  
FROM CENTER

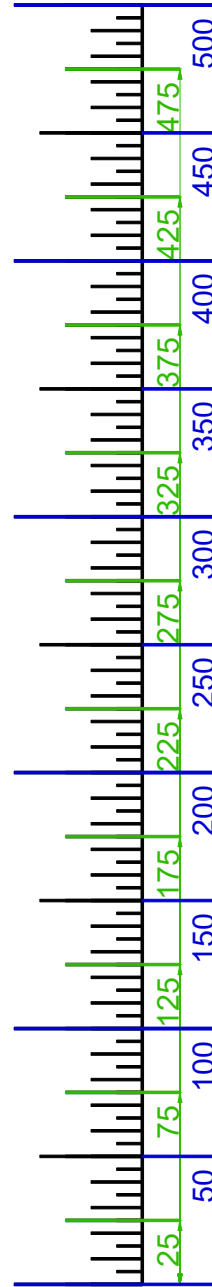
- 0
- 25 15
- 50 147
- 75 124
- 100 111
- 125
- 150
- 175
- 200
- 225
- 250



EACH TICK  
MARK IS  
10 YARDS

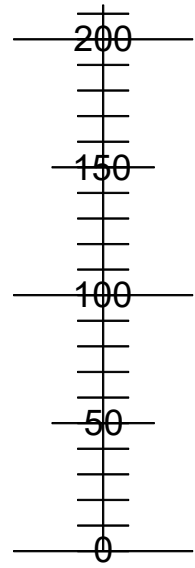


**HOLE #15**

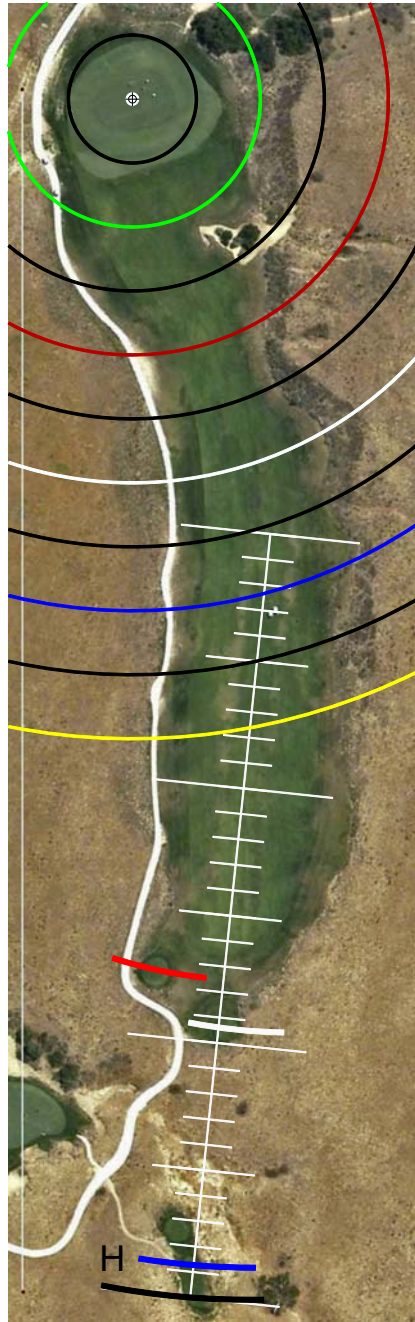


YARDS FROM CENTER

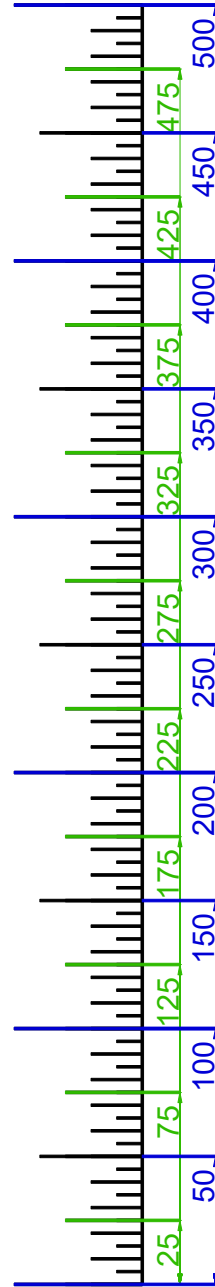
- 0
- 25 16
- 50 479
- 75 390 \*
- 100 \*SCORECARD ERROR SHOULD BE 370
- 125
- 150
- 175
- 200
- 225
- 250



EACH TICK MARK IS 10 YARDS

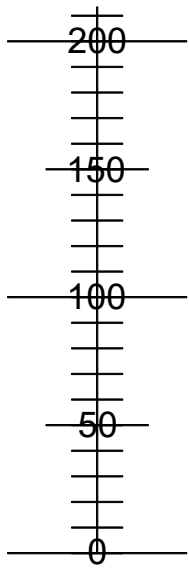


**HOLE #16**



YARDS  
FROM CENTER

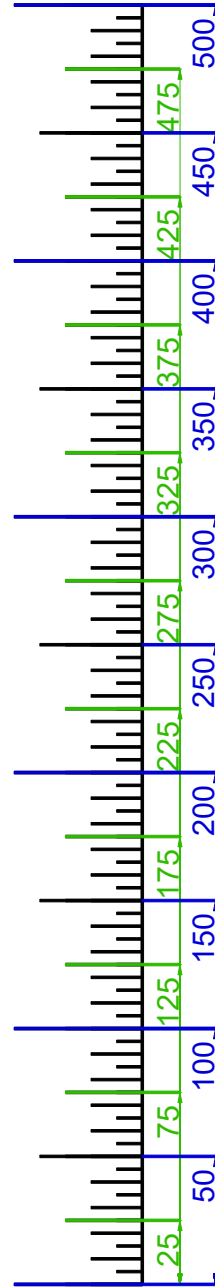
- 0
- 25 17
- 50 189
- 75 151
- 100 134
- 125
- 150
- 175
- 200
- 225
- 250



EACH TICK  
MARK IS  
10 YARDS

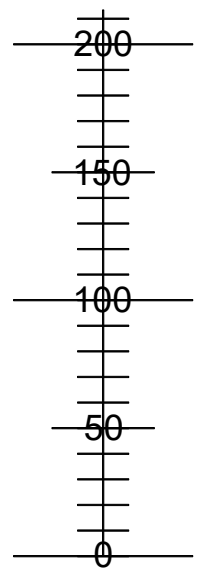


**HOLE #17**

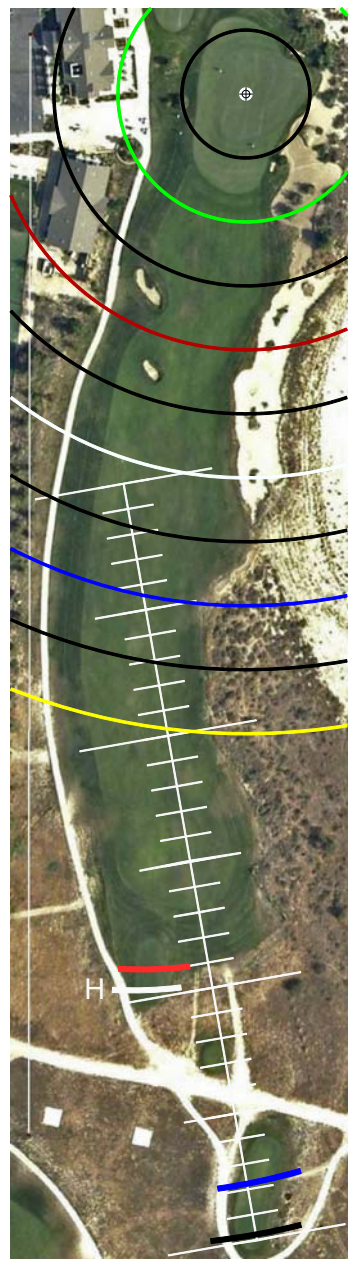


YARDS FROM CENTER

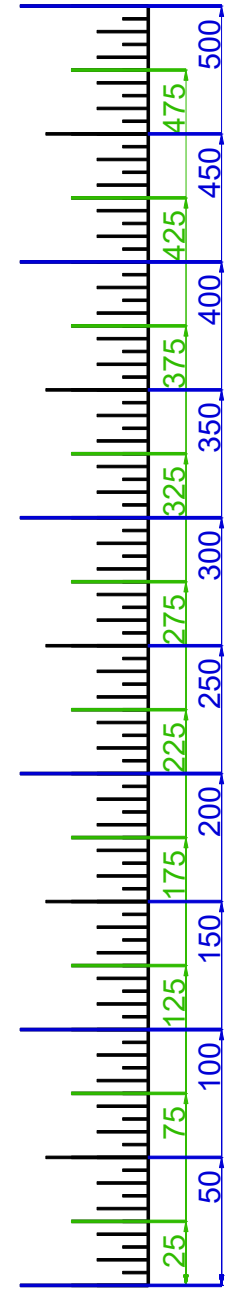
- 0
- 25 18
- 50 456
- 75 354
- 100 345
- 125
- 150
- 175
- 200
- 225
- 250

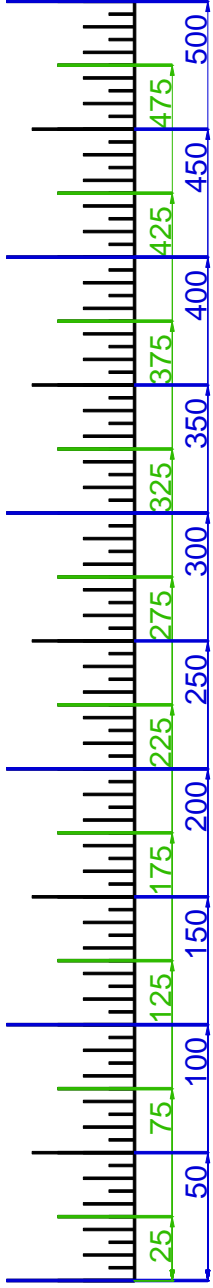


EACH TICK MARK IS 10 YARDS



**HOLE #18**





SCALE RULER - EACH TICK MARK IS 5 YARDS.  
FOR USE WITH RIVERIDGEFAIRWAYS.COM YARDAGE BOOKS, 9/3/2010, AL DELOREY

