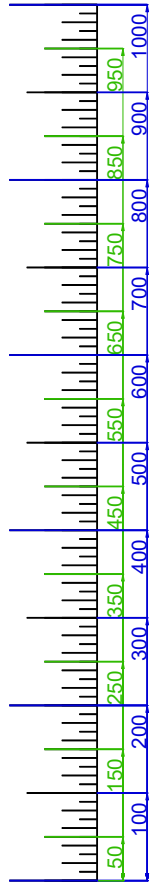


GET YOUR FREE DOWNLOADABLE YARDAGE BOOKS AT RIVERRIDGEFAIRWAYS.COM



RIVER RIDGE GC VINEYARD COURSE

3/26/2018



(REMOVE THIS SHEET FROM THE YARDAGE BOOK AND USE IT FOR A REFERENCE)

How to Customize Your Yardage Book Using the Adobe Reader

This RIVERRIDGEFAIRWAYS yardage book is set up so you may use the Adobe Reader to get yardage measurements directly from the yardage book's PDF file. These yardage measurements and your comments may be written onto the yardage book's PDF file using the Adobe reader. Your customized yardage books can be saved away or printed out.

MEASUREMENT TOOL:

How to enter the measuring tool mode:-TOOLS -> ANALYSIS --> MEASURING TOOL ->

(For the full page yardage book)- RIGHT CLICK ->CHANGE SCALE RATIO -> 8.33 IN = 500 YDS -> OK

(For the foldable yardage book)- RIGHT CLICK -> CHANGE SCALE RATIO -> 6.66 IN = 500 YDS -> OK

How to exit the measuring tool mode- TOOLS -> SELECT & ZOOM -> SELECT TOOL or HAND TOOL

Other handy commands to use while in the MEASURING TOOL mode:

To cancel a measurement- RIGHT CLICK -> CANCEL MEASUREMENT.

To complete a measurement- RIGHT CLICK -> COMPLETE MEASUREMENT.

To delete an existing measurement line- LEFT CLICK measurement line -> RIGHT CLICK -> DELETE.


To change an existing measurement line- LEFT CLICK measurement line ->LEFT CLICK one of the four boxes and move with the mouse.

COMMENT TOOL:

TOOL -> COMMENT & MARKUP -> CALLOUT TOOL or TEXT BOX TOOL

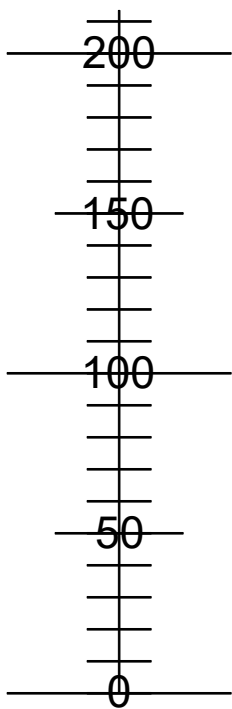
If your older Adobe Reader does not support these functions then download the latest "Adobe Reader 9" from one of the RIVERRIDGEFAIRWAYS.COM yardage book's download page links. Update 9/3/2010

INSTRUCTIONS FOR USING THE FOLDABLE-POCKET SIZE YARDAGE BOOK

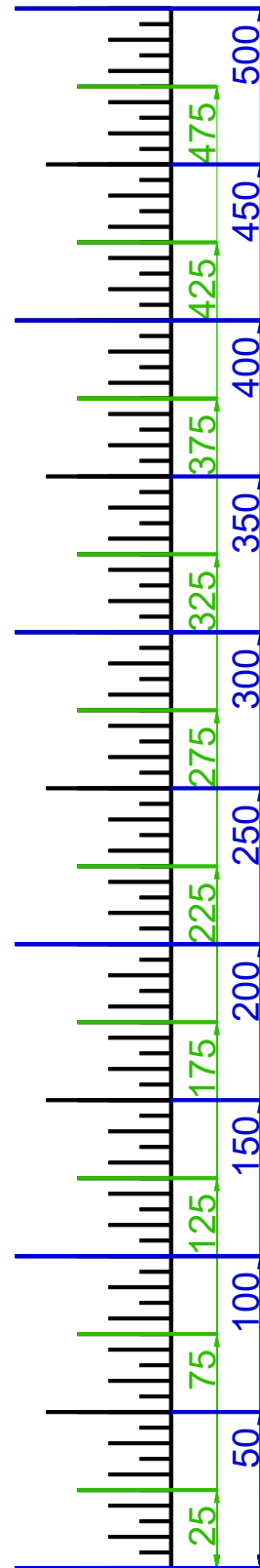
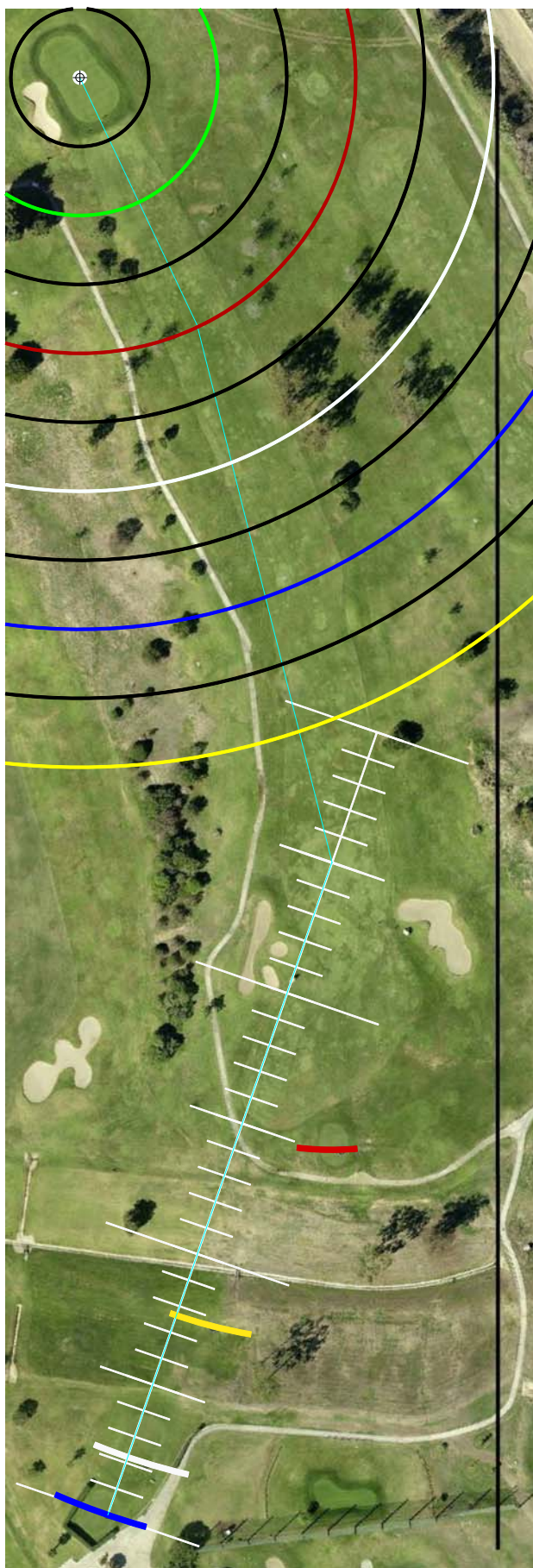


YARDS FROM CENTER

- ⊕ 0
- 25 1
- 50 554
- 75 532
- 100 478
- 125 407
- 150
- 175
- 200
- 225
- 250



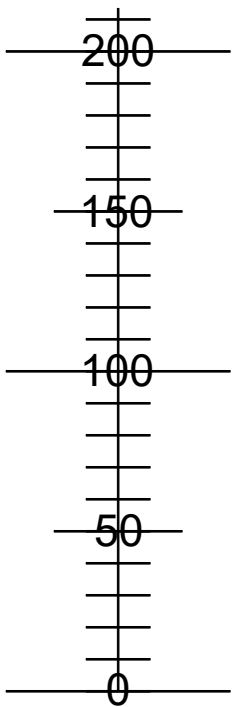
EACH TICK MARK IS 10 YARDS



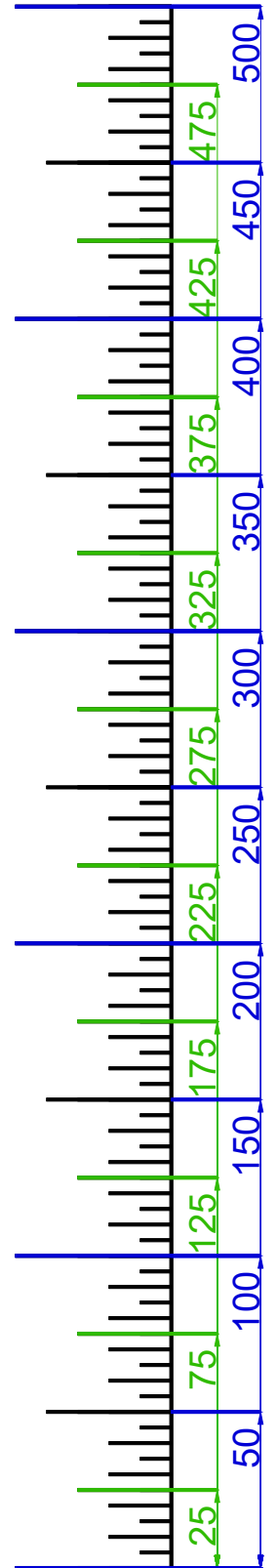
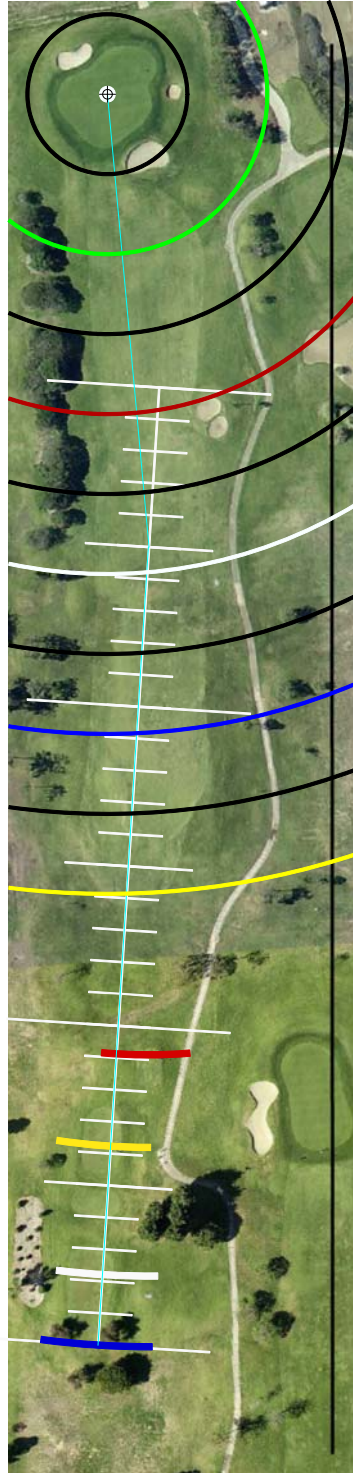
HOLE #1

YARDS FROM CENTER

- ⊕ 0
- 25 2
- 50 393
- 75 371
- 100 330
- 125 300
- 150
- 175
- 200
- 225
- 250



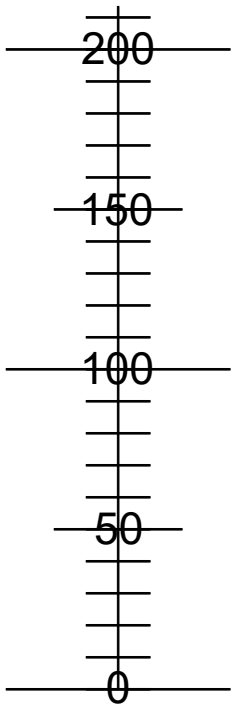
EACH TICK MARK IS 10 YARDS



HOLE #2

YARDS FROM CENTER

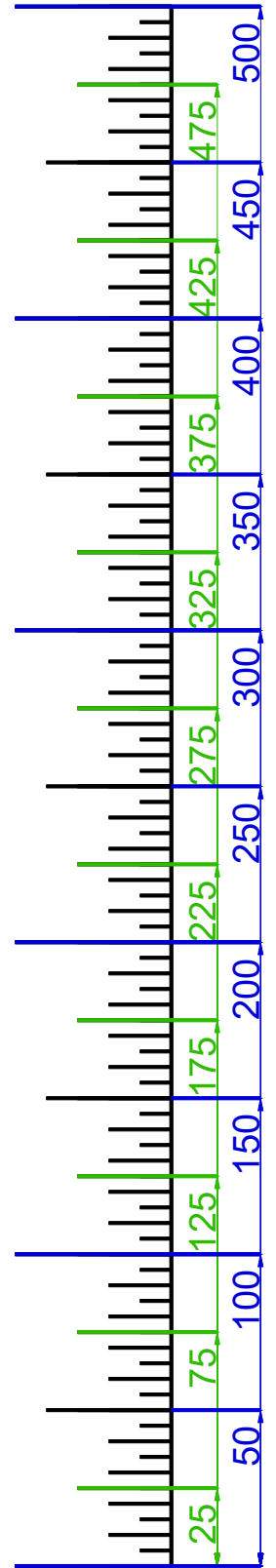
- ⊕ 0
- 25 3
- 50 170
- 75 150
- 100 125
- 125 105
- 150
- 175
- 200
- 225
- 250



EACH TICK MARK IS 10 YARDS

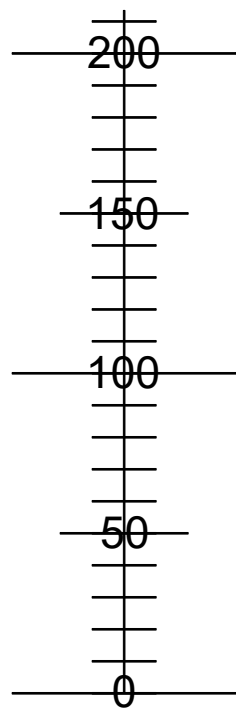


HOLE #3

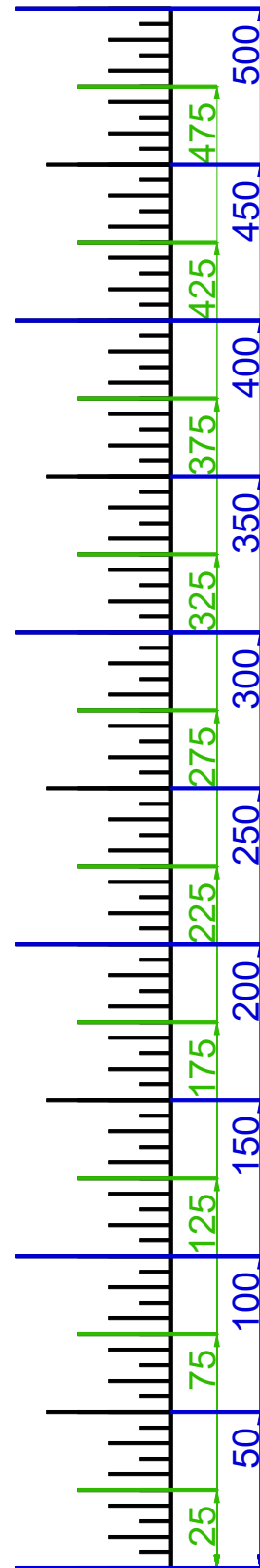
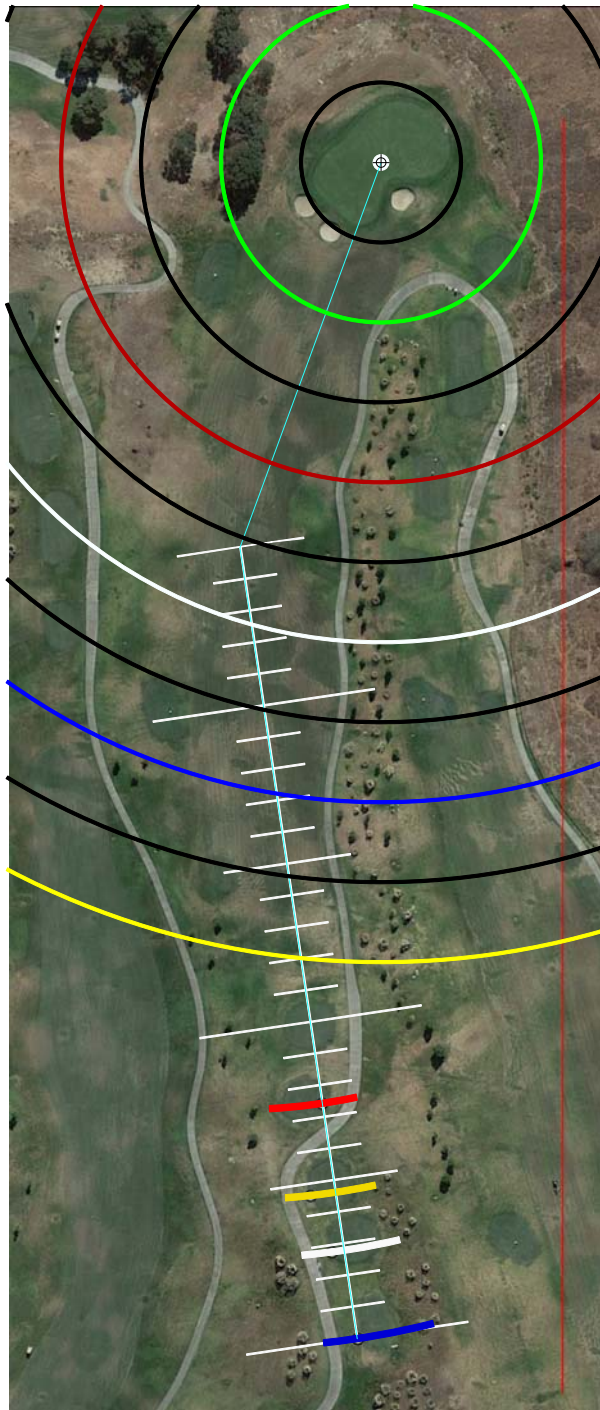


YARDS FROM CENTER

- ⊕ 0
- 25 4
- 50 377
- 75 350
- 100 351
- 125 305
- 150
- 175
- 200
- 225
- 250



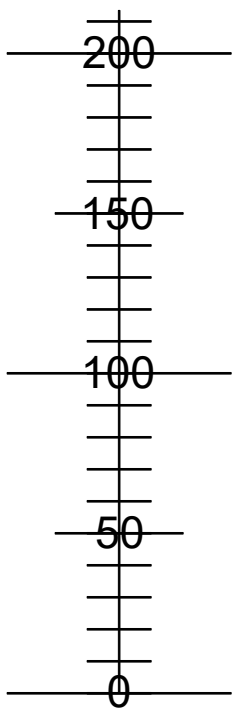
EACH TICK MARK IS 10 YARDS



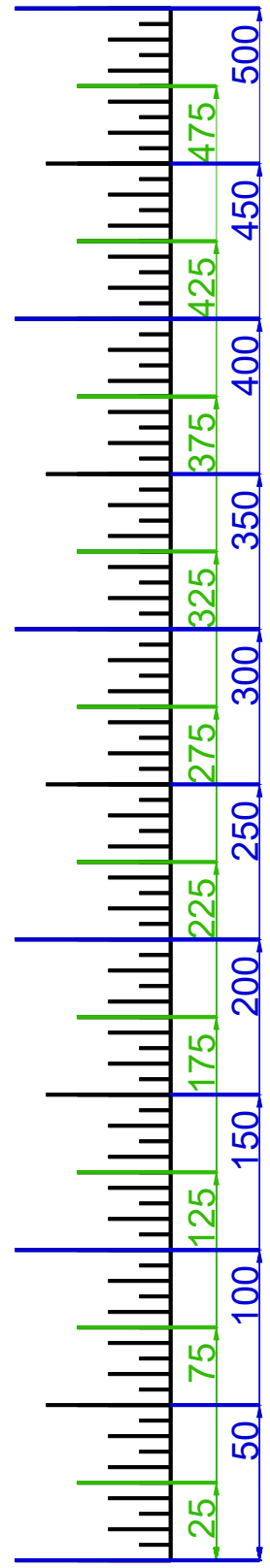
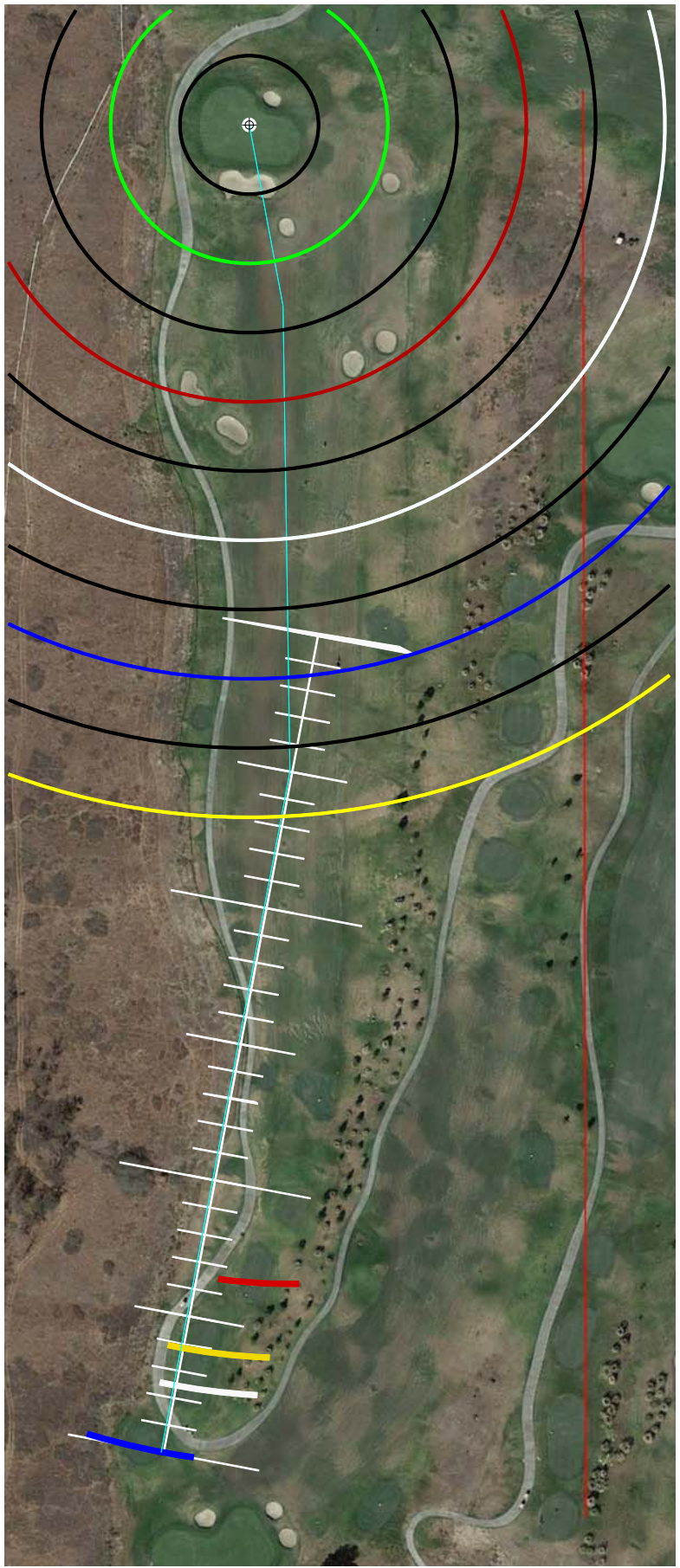
HOLE #4

YARDS FROM CENTER

- 0
- 25 5
- 50 502
- 75 466
- 100 453
- 125 424
- 150
- 175
- 200
- 225
- 250



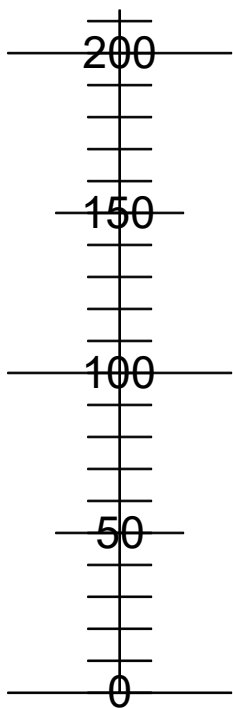
EACH TICK MARK IS 10 YARDS



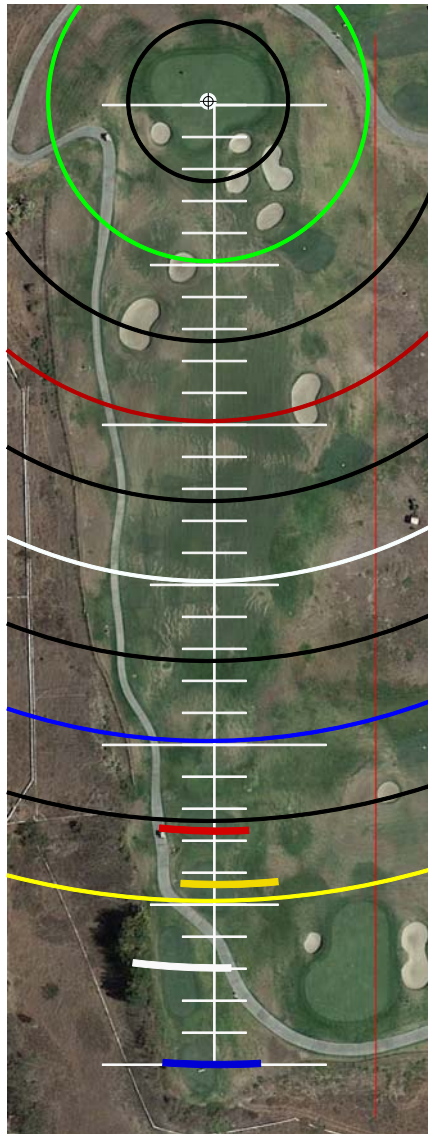
HOLE #5

YARDS FROM CENTER

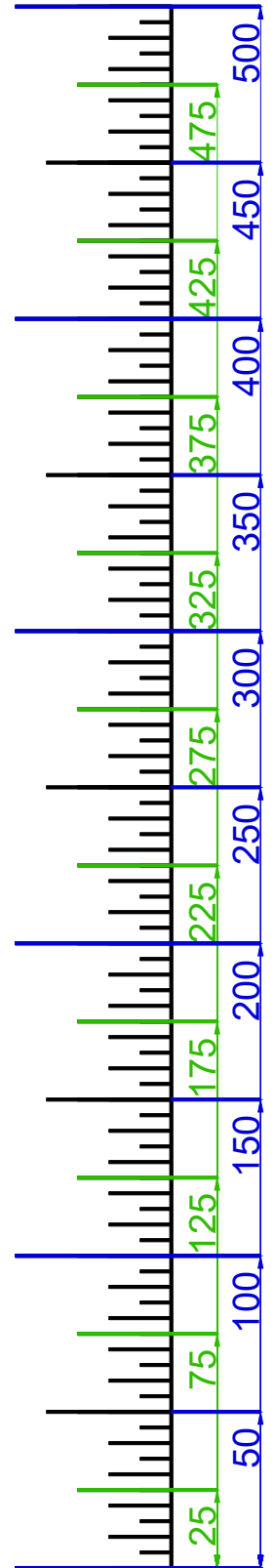
- ⊕ 0
- 25 6
- 50 310
- 75 276
- 100 246
- 125 230
- 150
- 175
- 200
- 225
- 250



EACH TICK MARK IS 10 YARDS

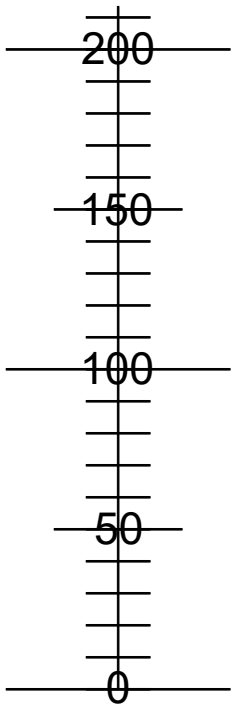


HOLE #6

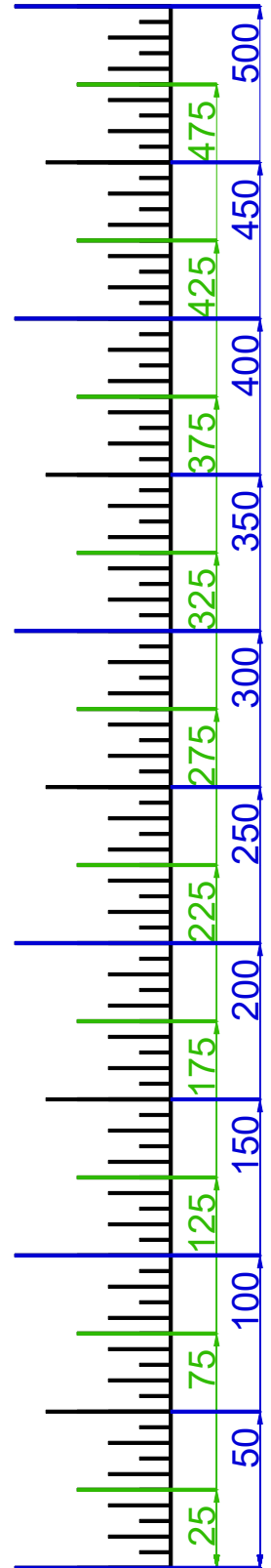


YARDS FROM CENTER

- ⊕ 0
- 25 7
- 50 186
- 75 165
- 100 145
- 125 127
- 150
- 175
- 200
- 225
- 250



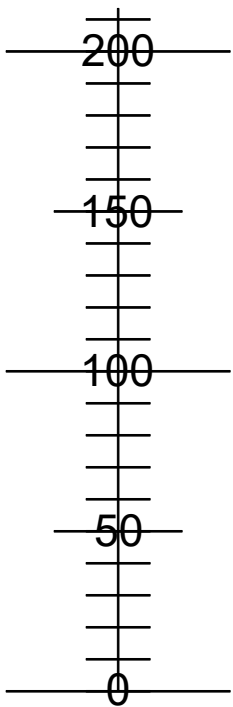
EACH TICK MARK IS 10 YARDS



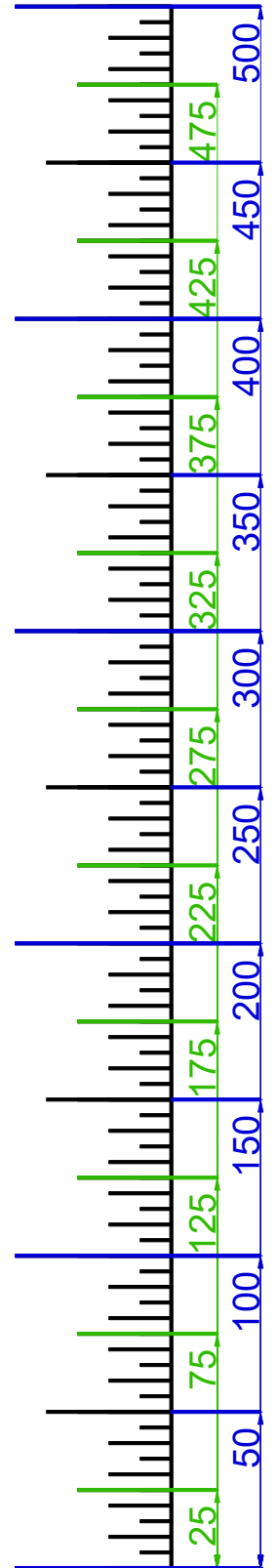
HOLE #7

YARDS FROM CENTER

- ⊕ 0
- 25 8
- 50 454
- 75 425
- 100 377
- 125 342
- 150
- 175
- 200
- 225
- 250



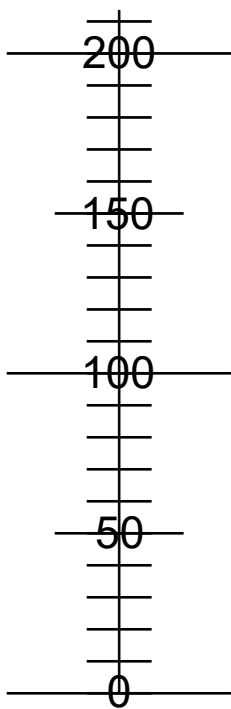
EACH TICK MARK IS 10 YARDS



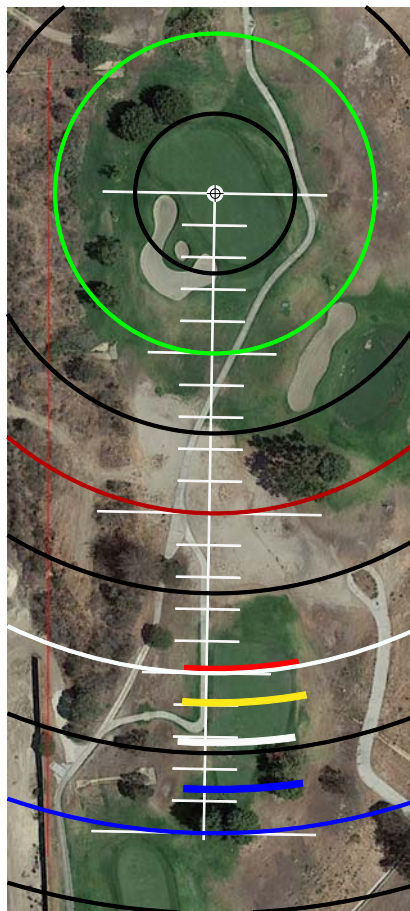
HOLE #8

YARDS FROM CENTER

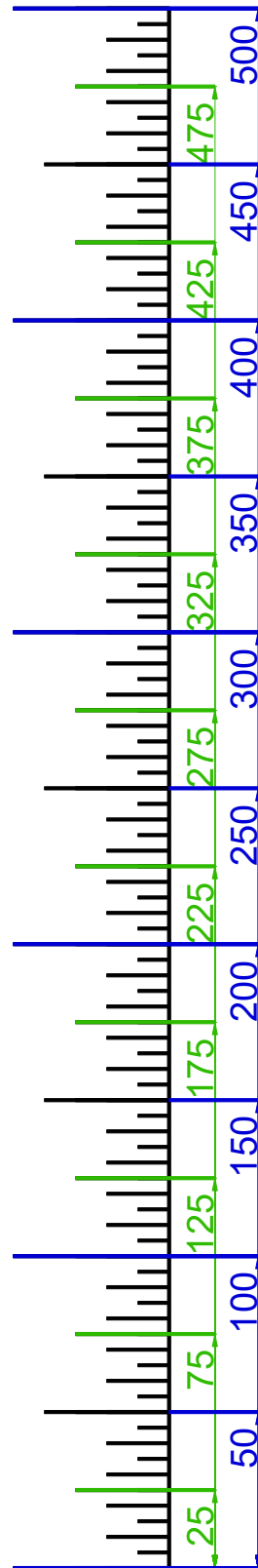
- ⊕ 0
- 25 9
- 50 187
- 75 172
- 100 160
- 125 150
- 150
- 175
- 200
- 225
- 250



EACH TICK MARK IS 10 YARDS

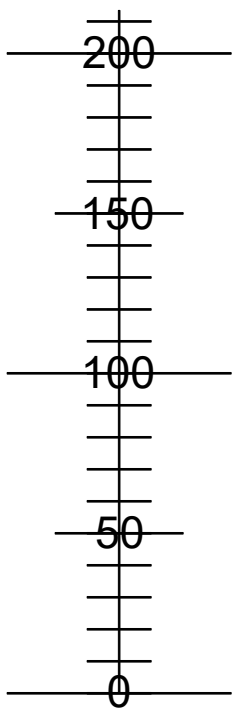


HOLE #9

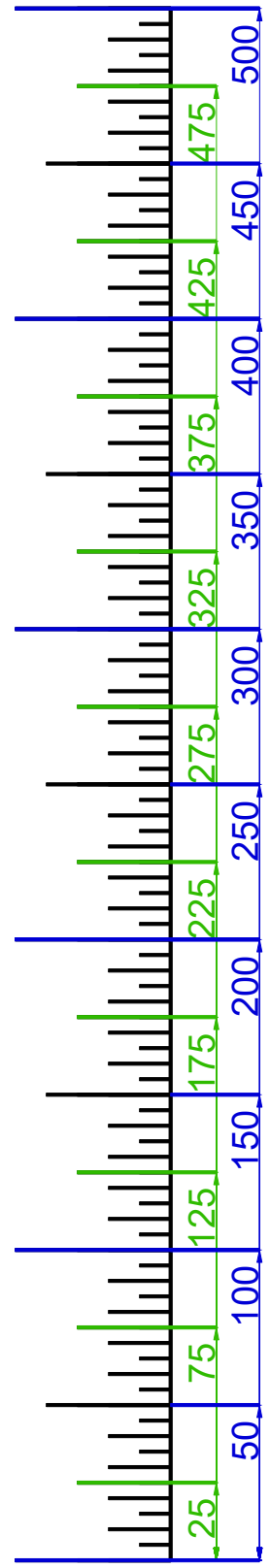
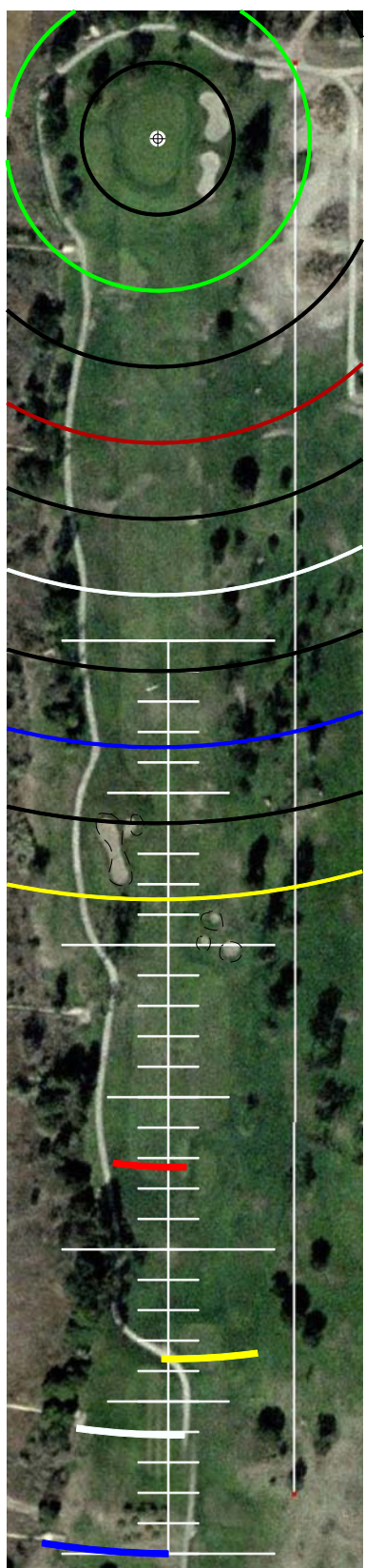


YARDS FROM CENTER

- ⊕ 0
- 25 10
- 50 465
- 75 426
- 100 401
- 125 338
- 150
- 175
- 200
- 225
- 250



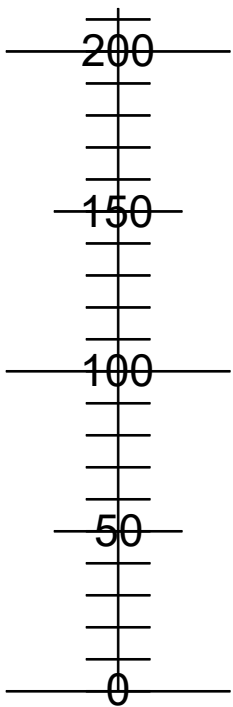
EACH TICK MARK IS 10 YARDS



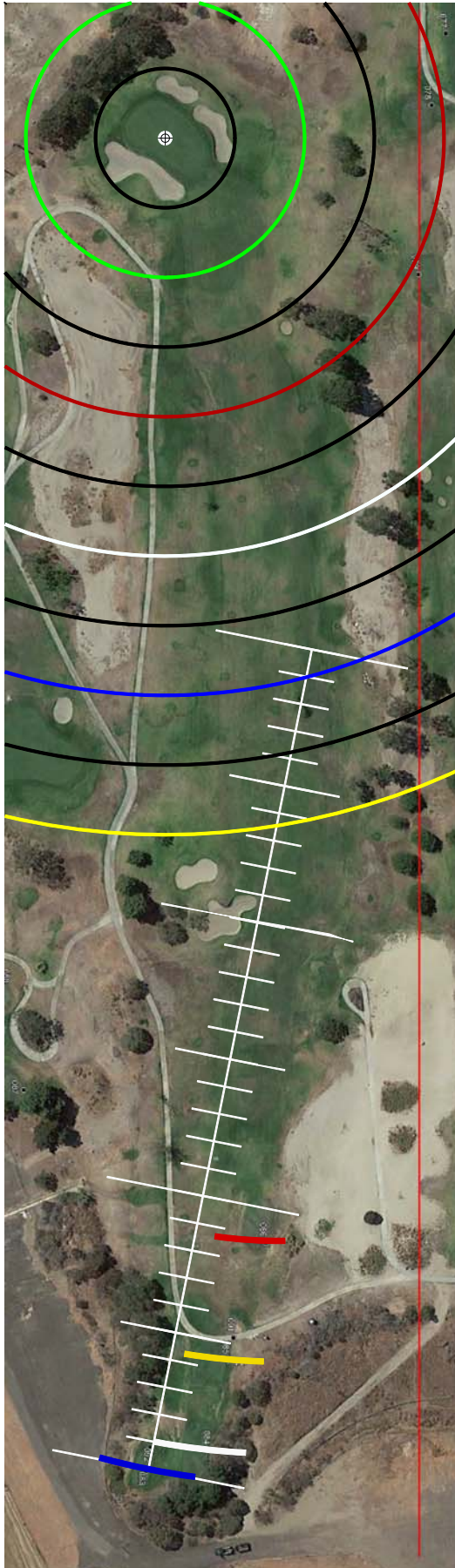
HOLE #10

YARDS FROM CENTER

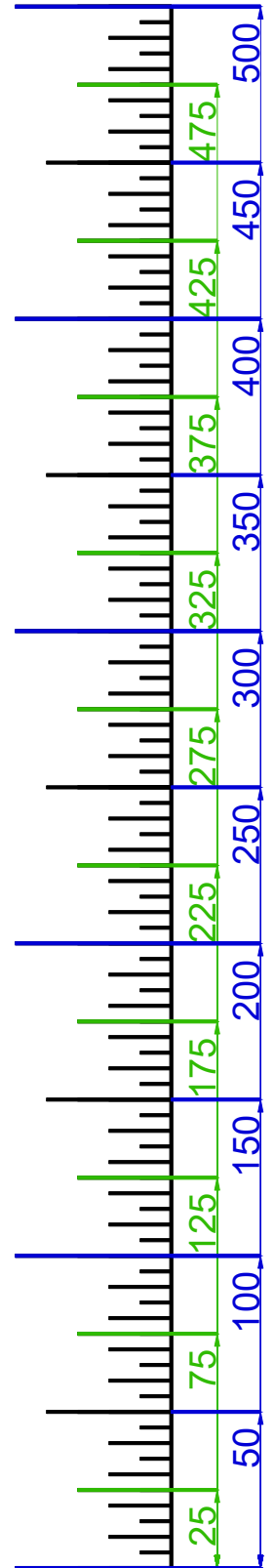
- ⊕ 0
- 25 11
- 50 489
- 75 476
- 100 443
- 125 399
- 150
- 175
- 200
- 225
- 250



EACH TICK MARK IS 10 YARDS

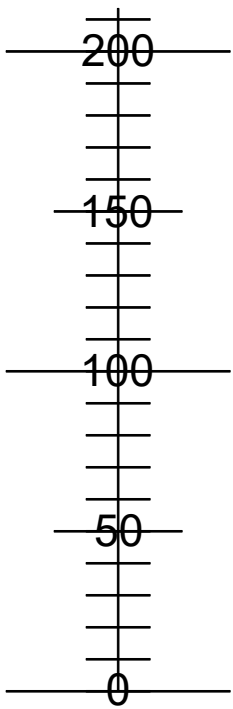


HOLE #11

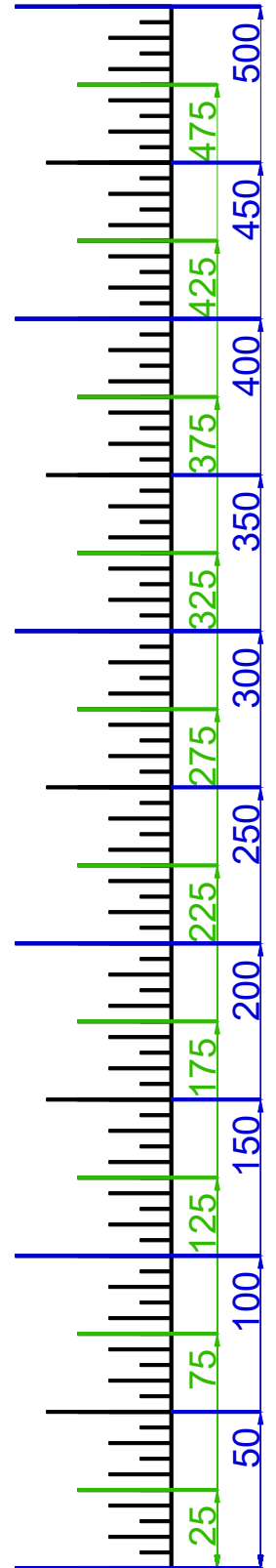
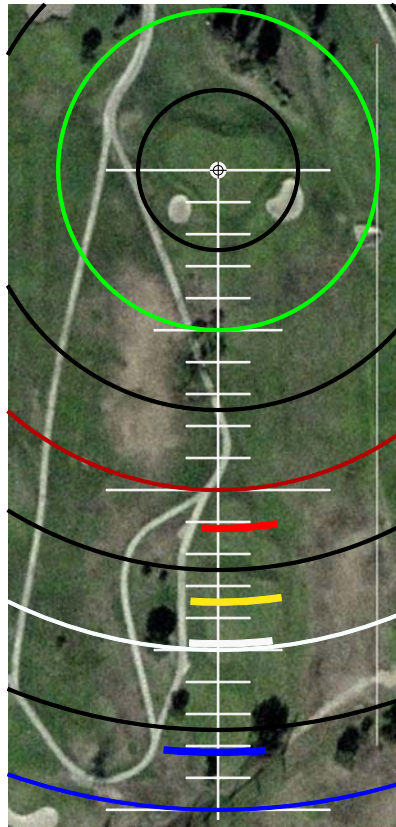


YARDS FROM CENTER

- ⊕ 0
- 25 12
- 50 182
- 75 148
- 100 135
- 125 112
- 150
- 175
- 200
- 225
- 250



EACH TICK MARK IS 10 YARDS

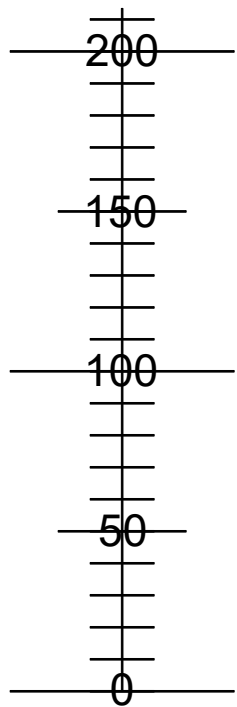


HOLE #12

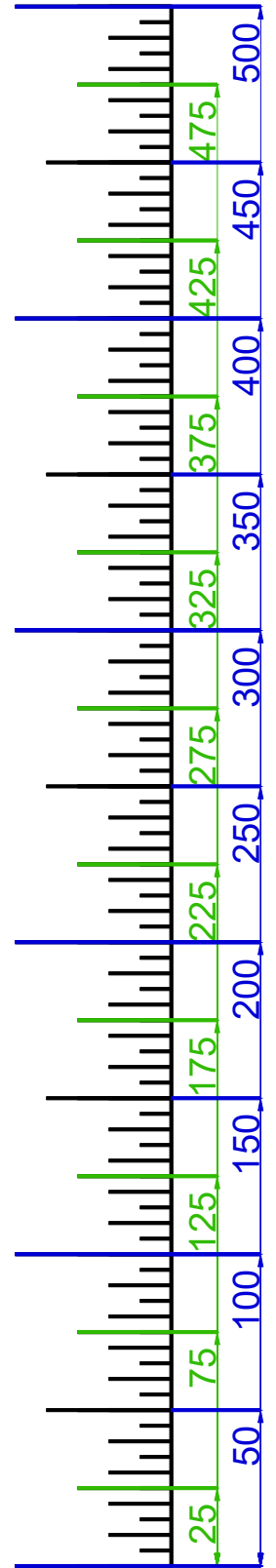
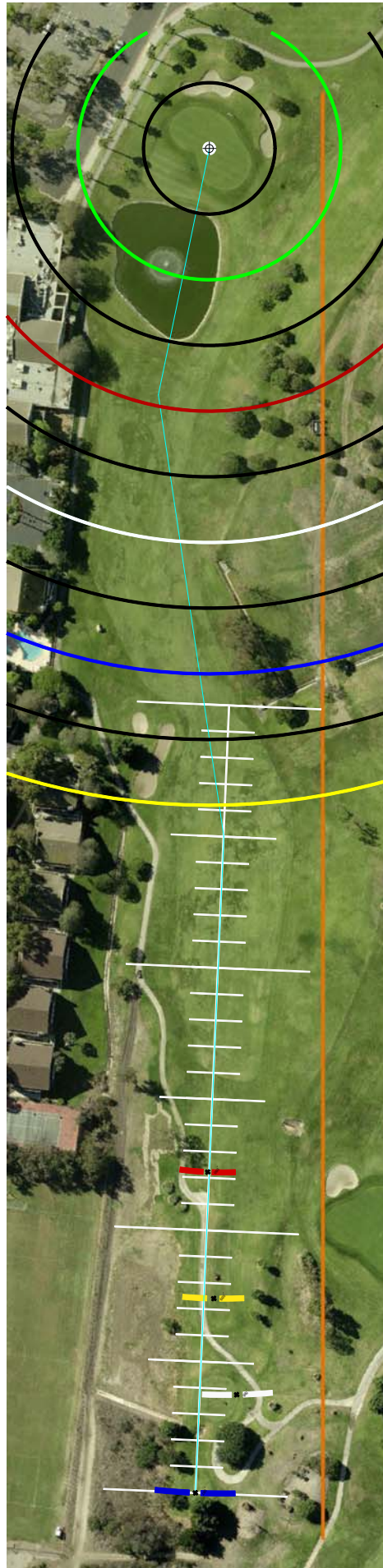
YARDS FROM CENTER

0

- 25 13
- 50 513
- 75 476
- 100 440
- 125 392
- 150
- 175
- 200
- 225
- 250



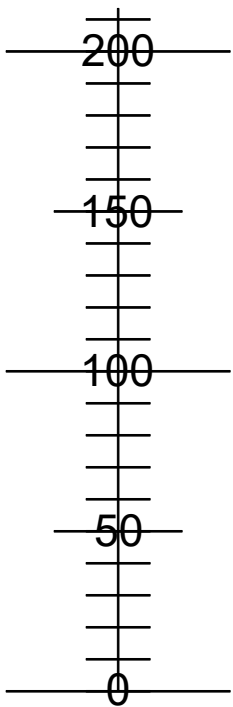
EACH TICK MARK IS 10 YARDS



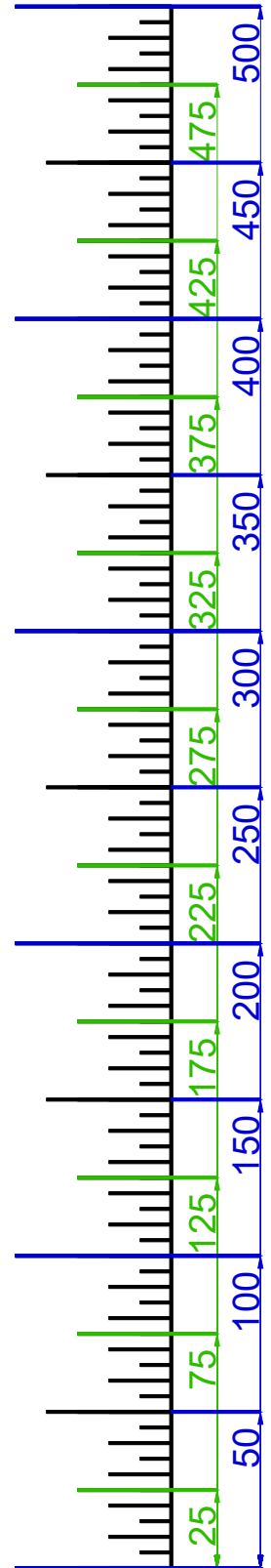
HOLE #13

YARDS FROM CENTER

- ⊕ 0
- 25 14
- 50 444
- 75 417
- 100 399
- 125 388
- 150
- 175
- 200
- 225
- 250



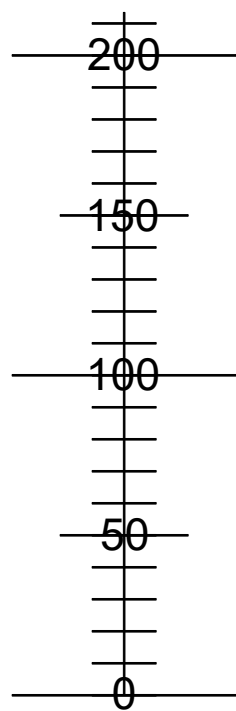
EACH TICK MARK IS 10 YARDS



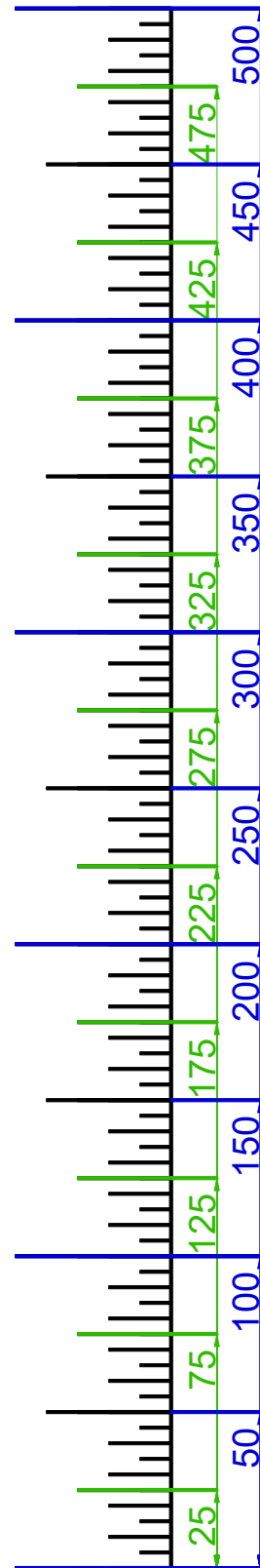
HOLE #14

YARDS FROM CENTER

- 0
- 25 15
- 50 538
- 75 506
- 100 462
- 125 420
- 150
- 175
- 200
- 225
- 250



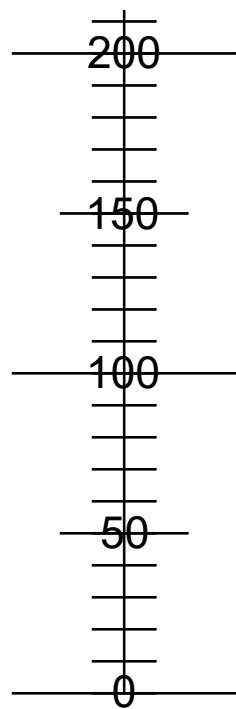
EACH TICK MARK IS 10 YARDS



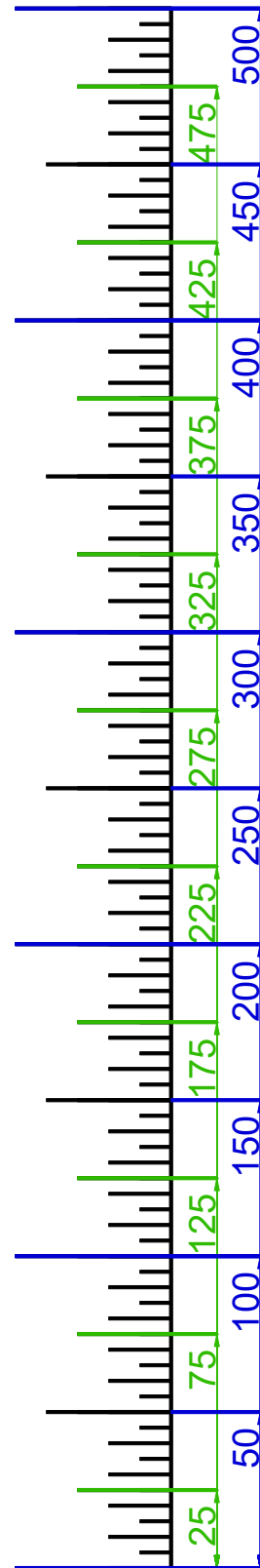
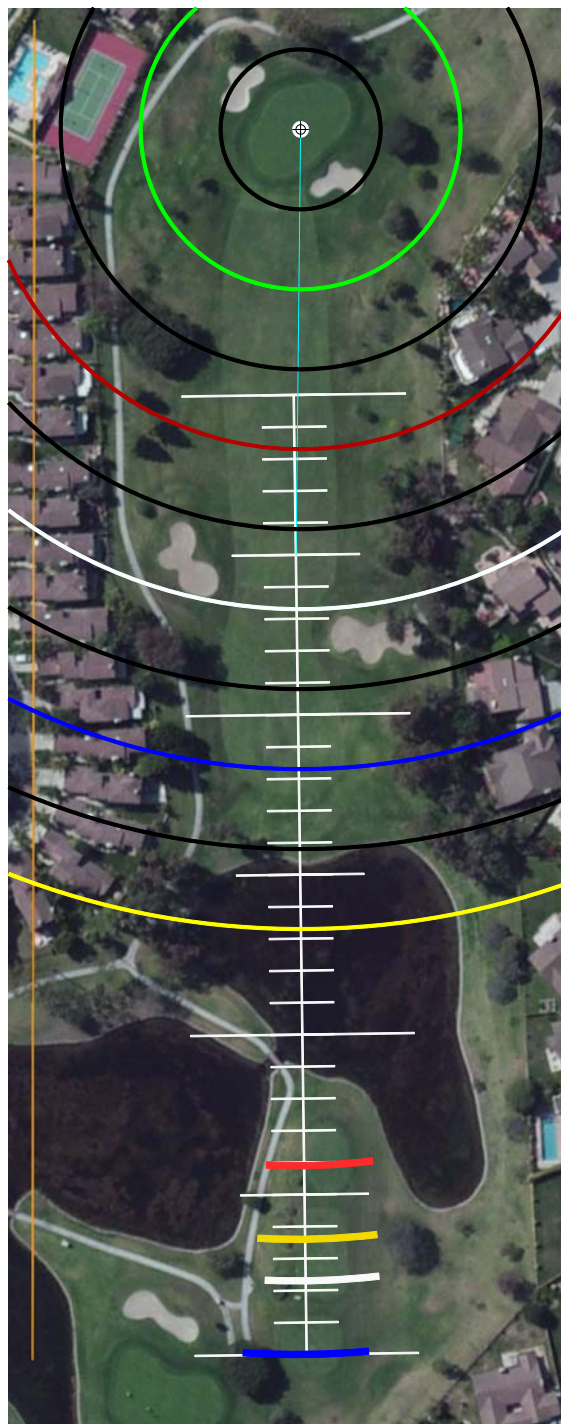
HOLE #15

YARDS FROM CENTER

- ⊕ 0
- 25 16
- 50 383
- 75 360
- 100 347
- 125 324
- 150
- 175
- 200
- 225
- 250



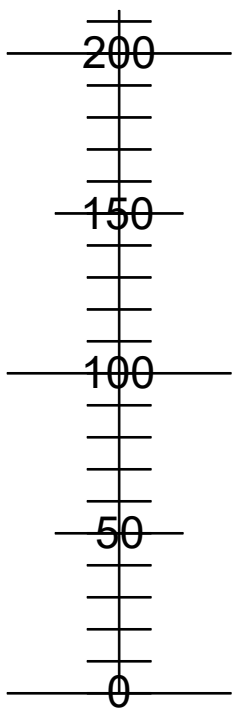
EACH TICK MARK IS 10 YARDS



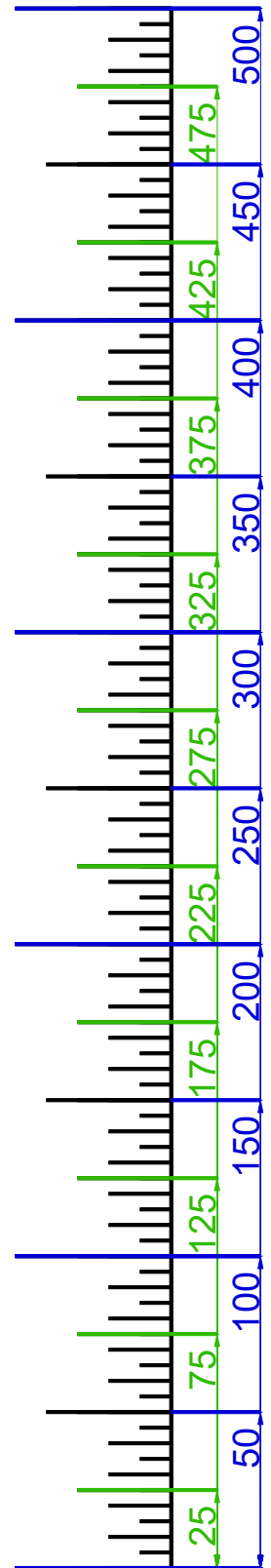
HOLE #16

YARDS FROM CENTER

- ⊕ 0
- 25 17
- 50 392
- 75 380
- 100 361
- 125 346
- 150
- 175
- 200
- 225
- 250



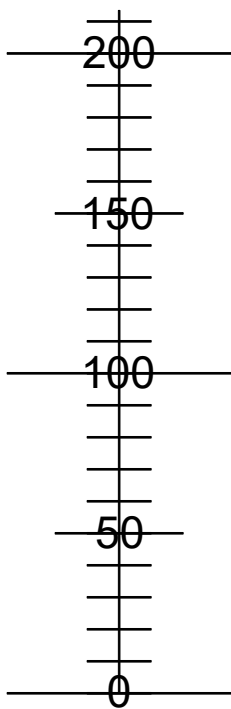
EACH TICK MARK IS 10 YARDS



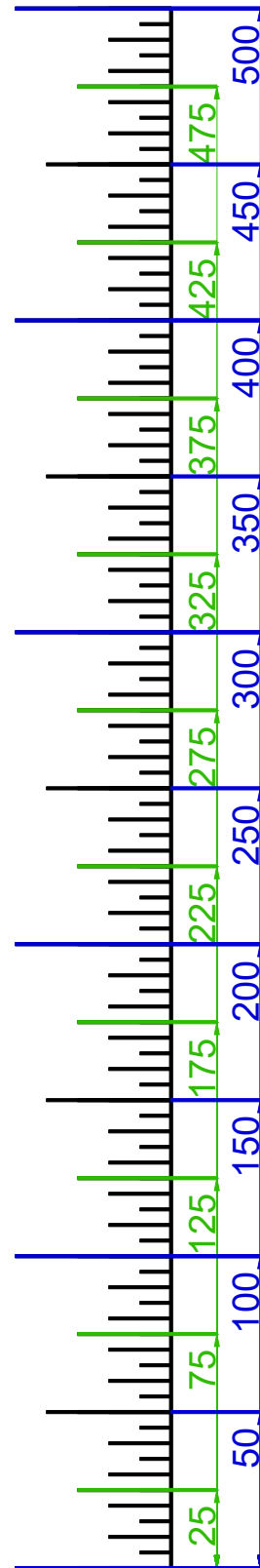
HOLE #17

YARDS FROM CENTER

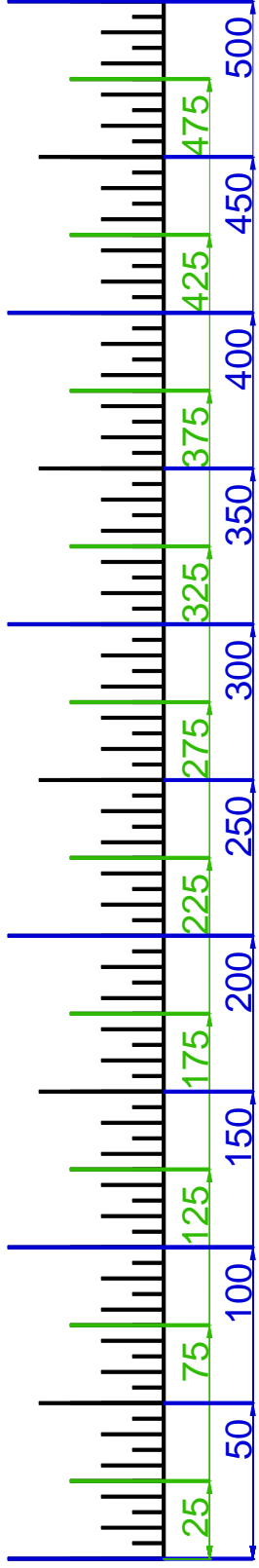
- ⊕ 0
- 25 18
- 50 191
- 75 166
- 100 150
- 125 122
- 150
- 175
- 200
- 225
- 250



EACH TICK MARK IS 10 YARDS



HOLE #18



SCALE RULER - EACH TICK MARK IS 5 YARDS.
 FOR USE WITH RIVERIDGEFAIRWAYS.COM YARDAGE BOOKS, 9/3/2010, AL DELOREY

