

GET YOUR FREE DOWNLOADABLE YARDAGE BOOKS AT RIVERRIDGEFAIRWAYS.COM



RIVER RIDGE GC VINEYARD COURSE

3/26/2018

(REMOVE THIS SHEET FROM THE YARDAGE BOOK AND USE IT FOR A REFERENCE)

How to Customize Your Yardage Book Using the Adobe Reader

This RIVERRIDGEFAIRWAYS yardage book is set up so you may use the Adobe Reader to get yardage measurements directly from the yardage book's PDF file. These yardage measurements and your comments may be written onto the yardage book's PDF file using the Adobe reader. Your customized yardage books can be saved away or printed out.

MEASUREMENT TOOL:

How to enter the measuring tool mode:-TOOLS -> ANALYSIS --> MEASURING TOOL ->

(For the full page yardage book)- RIGHT CLICK ->CHANGE SCALE RATIO -> 8.33 IN = 500 YDS -> OK

(For the foldable yardage book)- RIGHT CLICK -> CHANGE SCALE RATIO -> 6.66 IN = 500 YDS -> OK

How to exit the measuring tool mode- TOOLS -> SELECT & ZOOM -> SELECT TOOL or HAND TOOL

Other handy commands to use while in the MEASURING TOOL mode:

To cancel a measurement- RIGHT CLICK -> CANCEL MEASUREMENT.

To complete a measurement- RIGHT CLICK -> COMPLETE MEASUREMENT.

To delete an existing measurement line- LEFT CLICK measurement line -> RIGHT CLICK -> DELETE.

To change an existing measurement line- LEFT CLICK measurement line ->LEFT CLICK one of the four boxes and move with the mouse.

COMMENT TOOL:

TOOL -> COMMENT & MARKUP -> CALLOUT TOOL or TEXT BOX TOOL

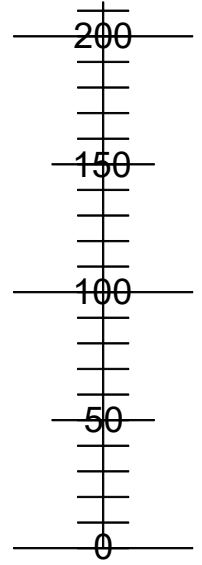
If your older Adobe Reader does not support these functions then download the latest "Adobe Reader 9" from one of the RIVERRIDGEFAIRWAYS.COM yardage book's download page links. Update 9/3/2010

INSTRUCTIONS FOR USING THE FOLDABLE-POCKET SIZE YARDAGE BOOK

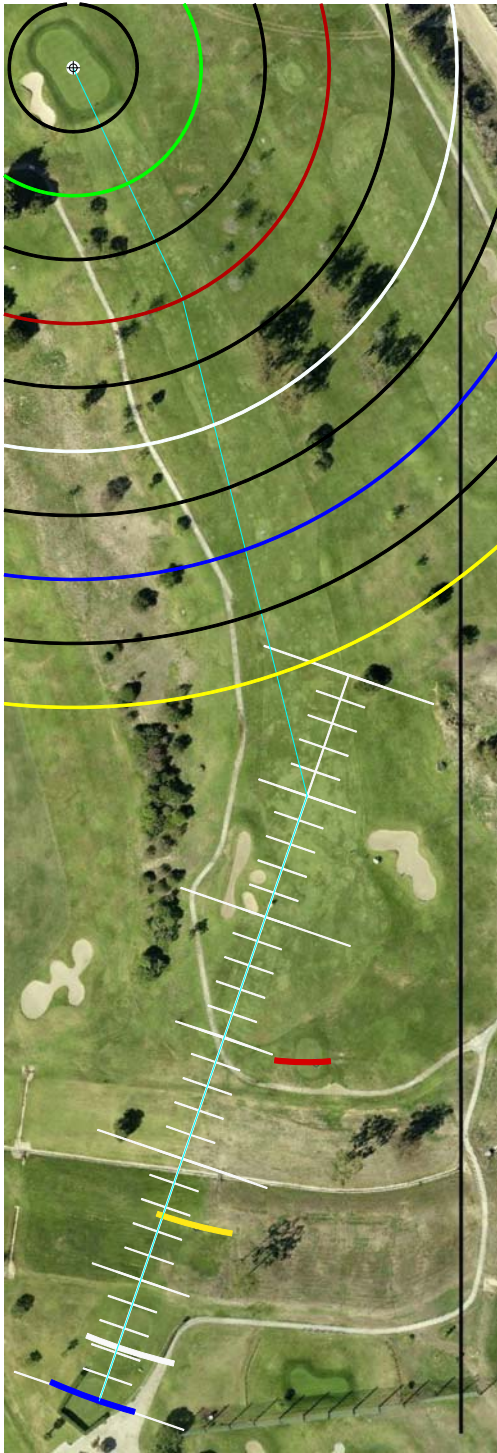
Update 9/3/2010

YARDS FROM CENTER

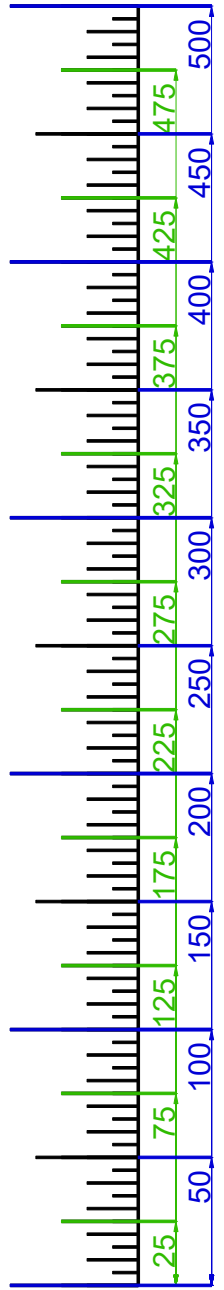
- 0
- 25 1
- 50 554
- 75 532
- 100 478
- 125 407
- 150
- 175
- 200
- 225
- 250



EACH TICK MARK IS 10 YARDS

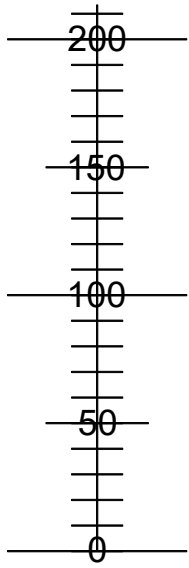


HOLE #1

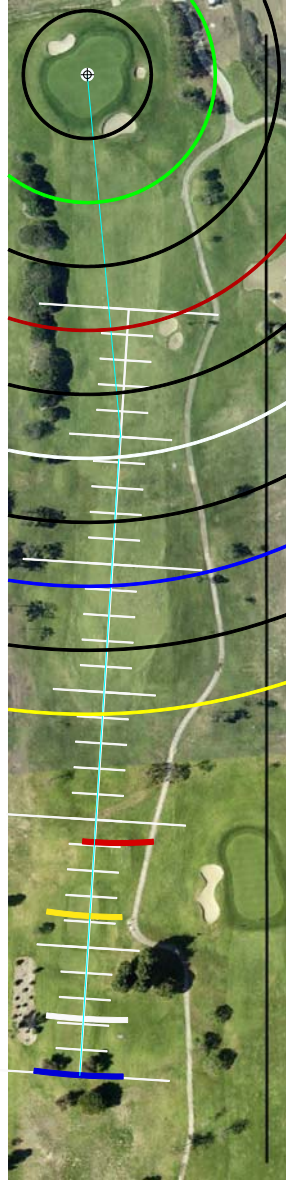


YARDS FROM CENTER

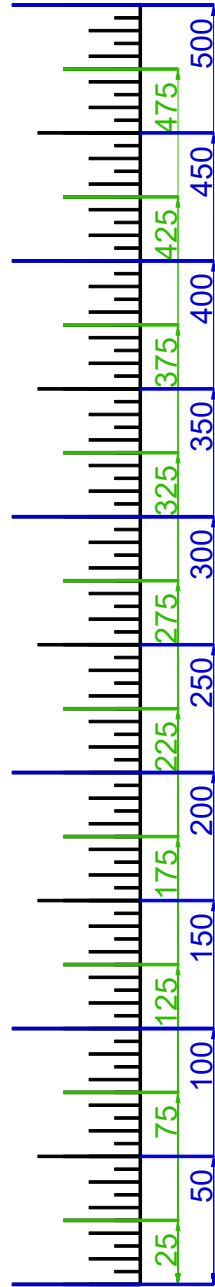
- 0
- 25 2
- 50 393
- 75 371
- 100 330
- 125 300
- 150
- 175
- 200
- 225
- 250



EACH TICK MARK IS 10 YARDS

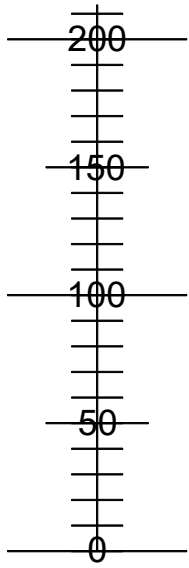


HOLE #2



YARDS
FROM CENTER

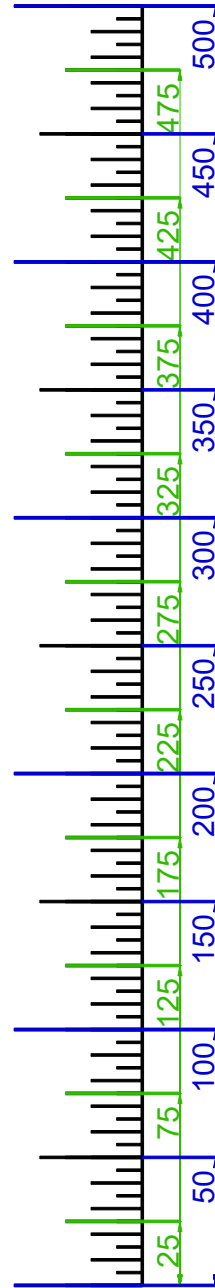
- 0
- 25 3
- 50 170
- 75 125
- 100 105
- 125
- 150
- 175
- 200
- 225
- 250



EACH TICK
MARK IS
10 YARDS

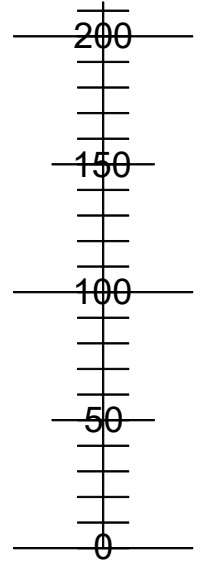


HOLE #3

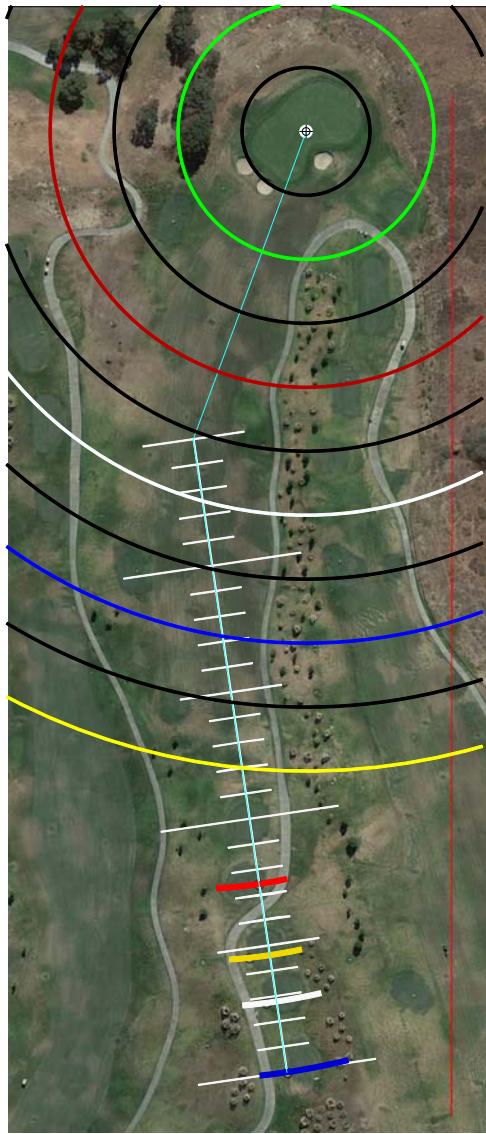


YARDS FROM CENTER

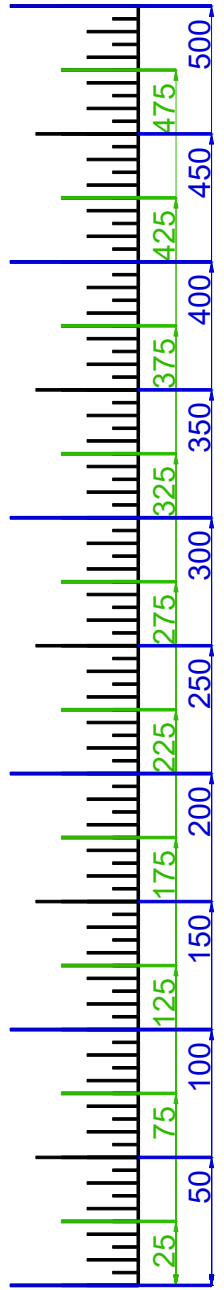
- 0
- 25 4
- 50 377
- 75 351
- 100 305
- 125
- 150
- 175
- 200
- 225
- 250



EACH TICK MARK IS 10 YARDS

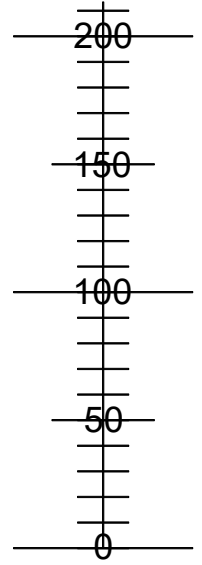


HOLE #4

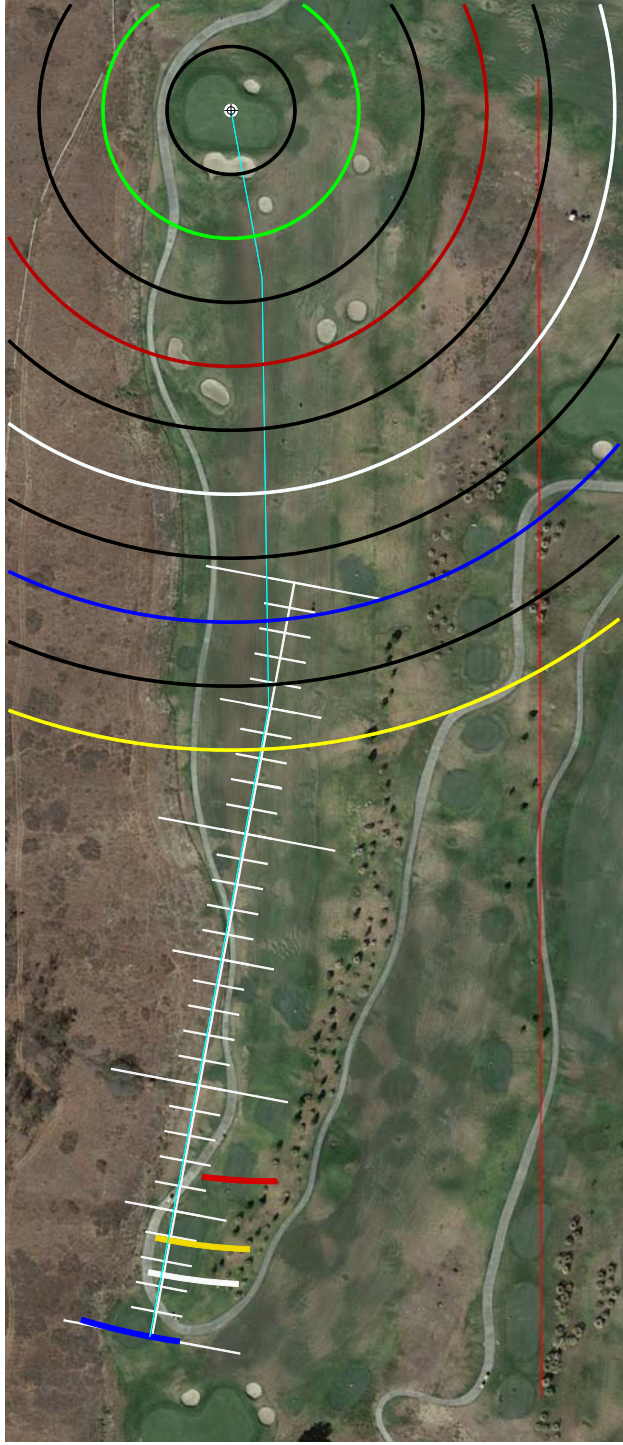


YARDS FROM CENTER

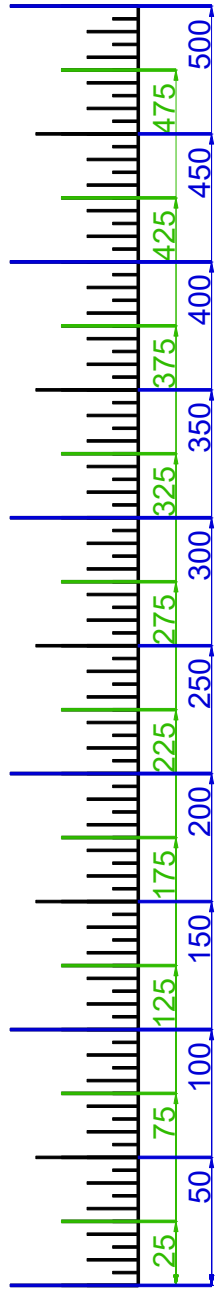
- 0
- 25 5
- 50 502
- 75 466
- 100 453
- 125 424
- 150
- 175
- 200
- 225
- 250



EACH TICK MARK IS 10 YARDS

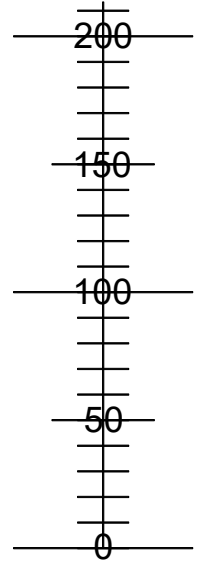


HOLE #5

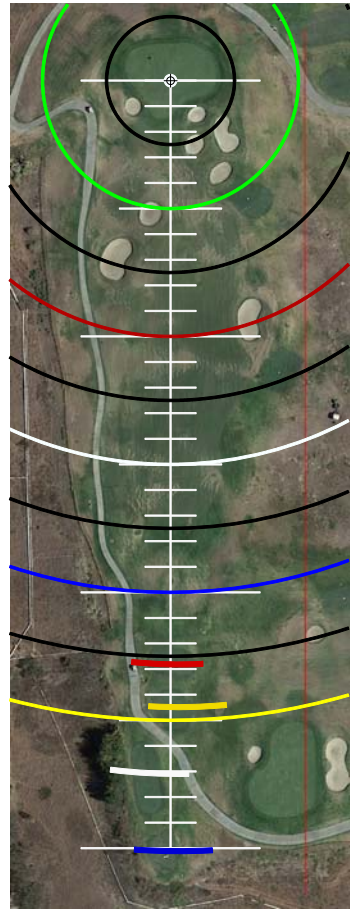


YARDS FROM CENTER

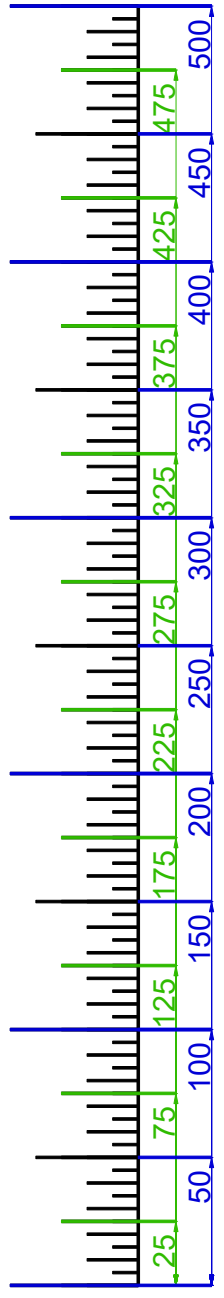
- 0
- 25 6
- 50 310
- 75 276
- 100 246
- 125 230
- 150
- 175
- 200
- 225
- 250



EACH TICK MARK IS 10 YARDS

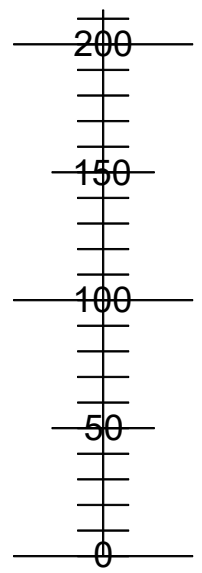


HOLE #6

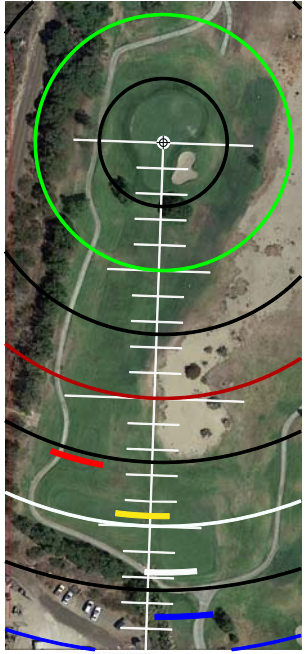


YARDS FROM CENTER

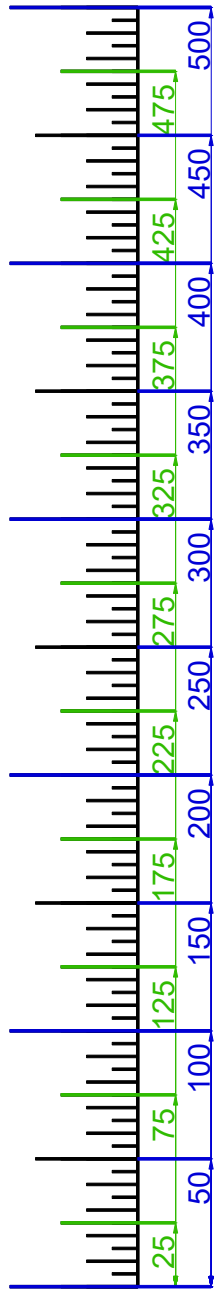
- 0
- 25 7
- 50 186
- 75 145
- 100 127
- 125
- 150
- 175
- 200
- 225
- 250



EACH TICK MARK IS 10 YARDS

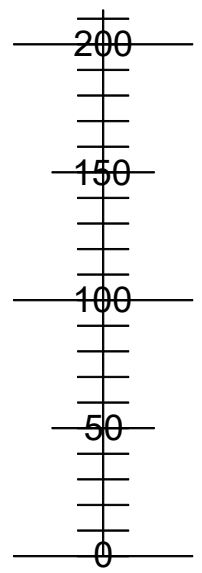


HOLE #7



YARDS FROM CENTER

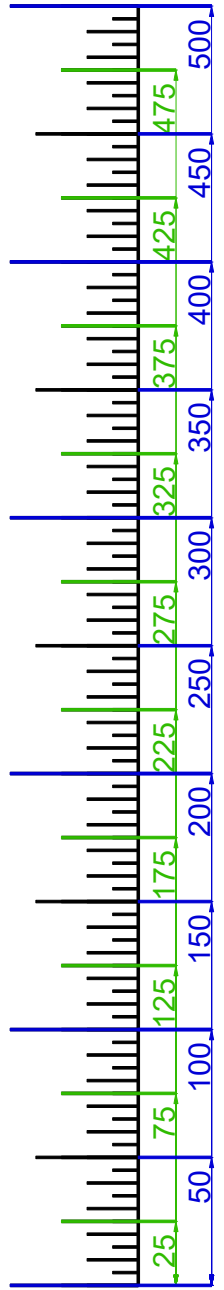
- 0
- 25 8
- 50 454
- 75 425
- 100 377
- 125 342
- 150
- 175
- 200
- 225
- 250



EACH TICK MARK IS 10 YARDS

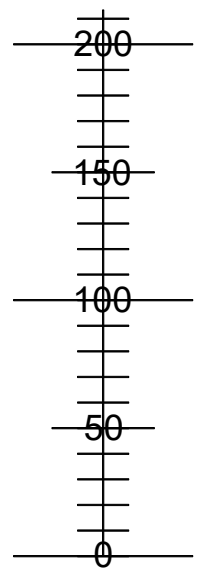


HOLE #8

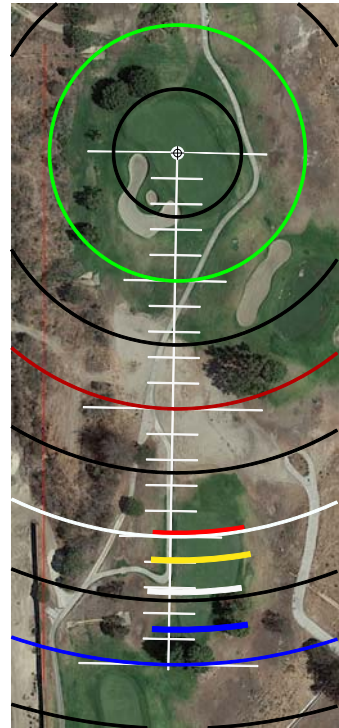


YARDS FROM CENTER

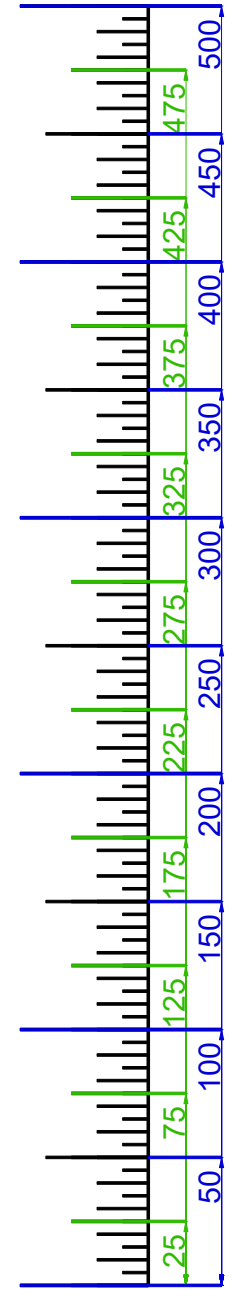
- 0
- 25 9
- 50 187
- 75 160
- 100 150
- 125
- 150
- 175
- 200
- 225
- 250



EACH TICK MARK IS 10 YARDS

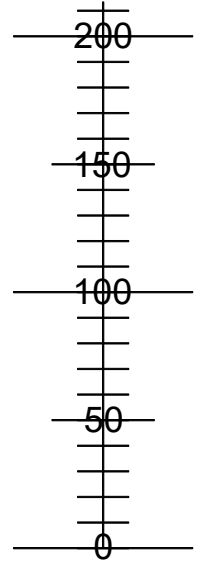


HOLE #9

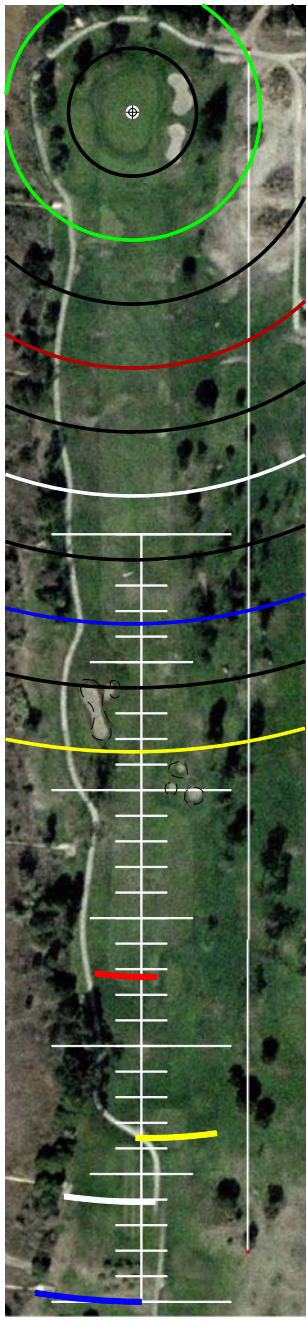


YARDS FROM CENTER

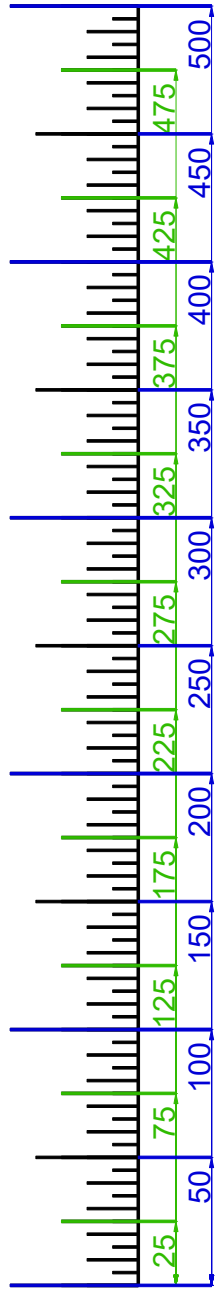
- 0
- 25 10
- 50 465
- 75 401
- 100 338
- 125
- 150
- 175
- 200
- 225
- 250



EACH TICK MARK IS 10 YARDS

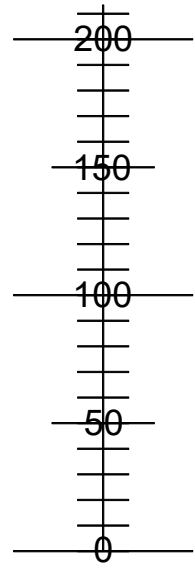


HOLE #10

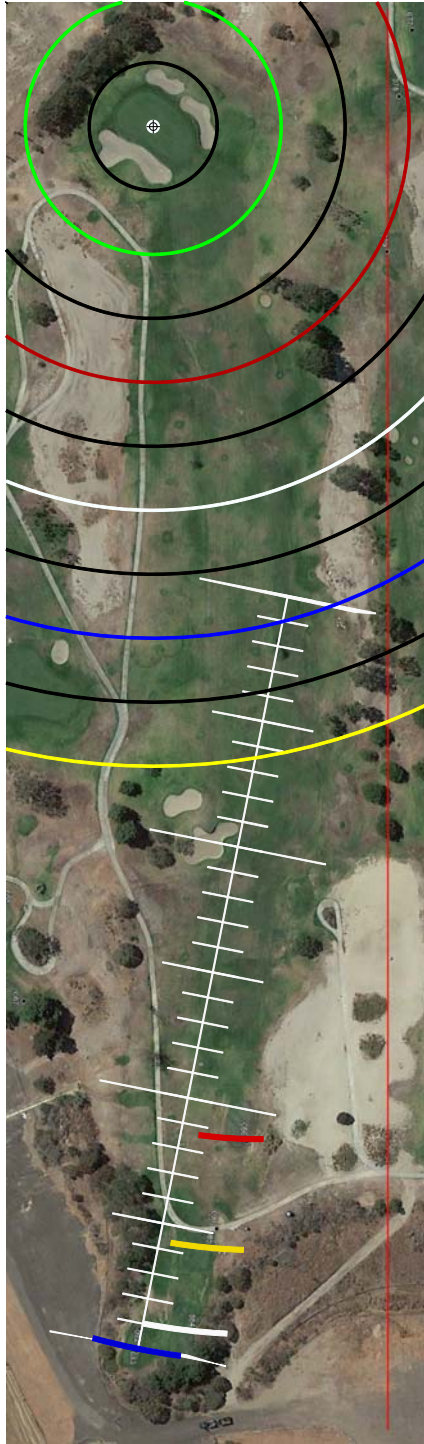


YARDS FROM CENTER

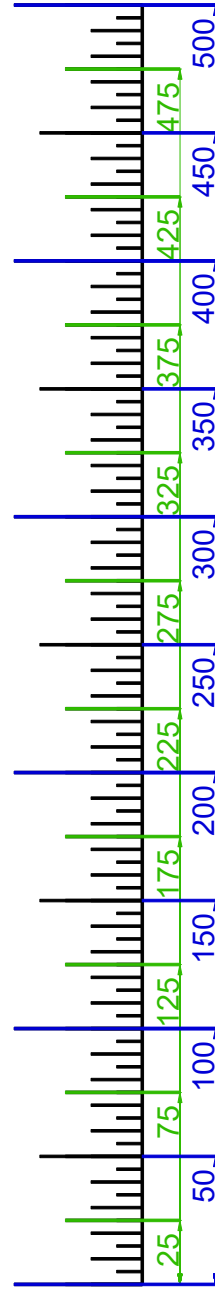
- 0
- 25 11
- 50 489
- 75 443
- 100 399
- 125
- 150
- 175
- 200
- 225
- 250



EACH TICK MARK IS 10 YARDS

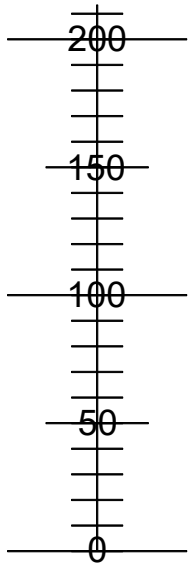


HOLE #11

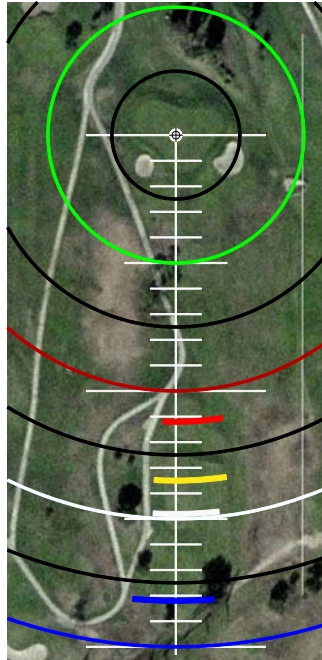


YARDS FROM CENTER

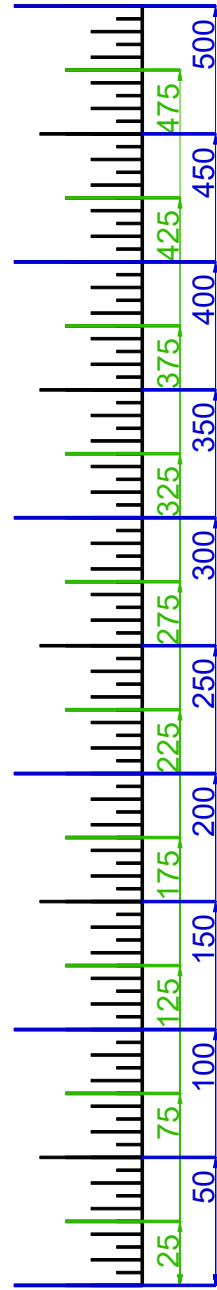
- 0
- 25 12
- 50 182
- 75 135
- 100 112
- 125
- 150
- 175
- 200
- 225
- 250



EACH TICK MARK IS 10 YARDS



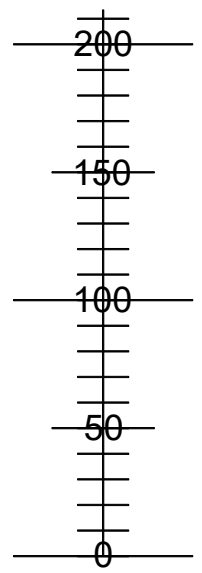
HOLE #12



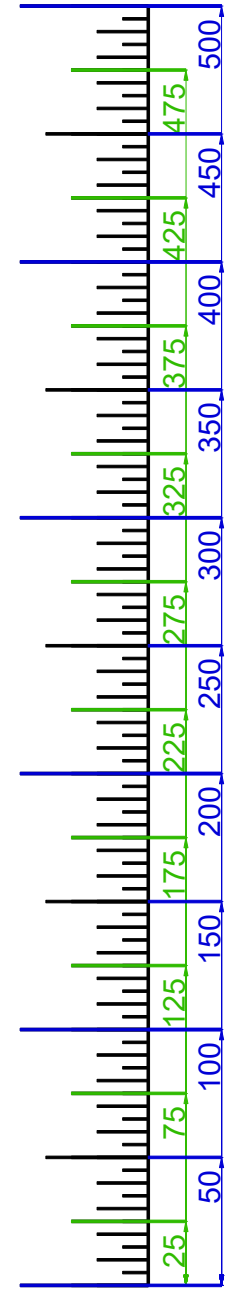
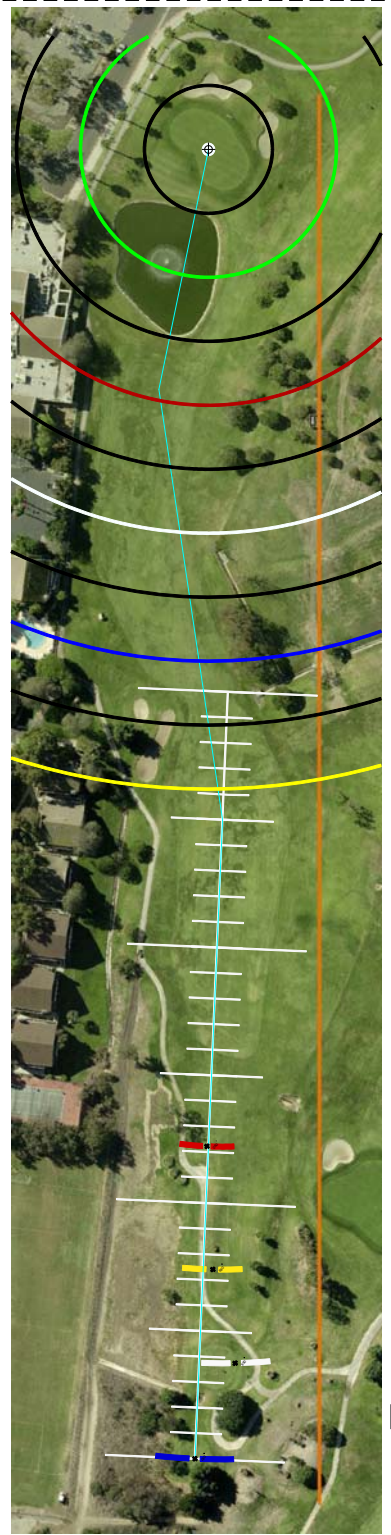
YARDS FROM CENTER

0 TO THE YARDAGE FOR HOLE #13.

- 25 13
- 50 513
- 75 440
- 100 392
- 125
- 150
- 175
- 200
- 225
- 250



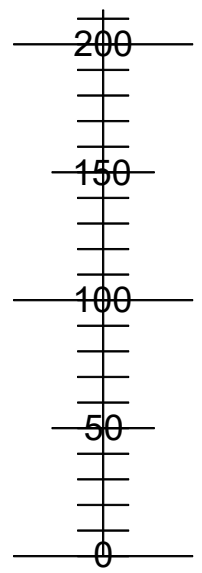
EACH TICK MARK IS 10 YARDS



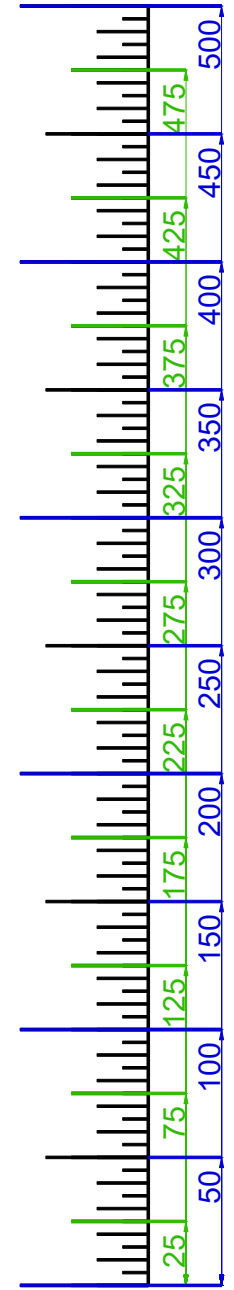
HOLE #13

YARDS FROM CENTER

- 0
- 25 14
- 50 444
- 75 417
- 100 399
- 125 388
- 150
- 175
- 200
- 225
- 250



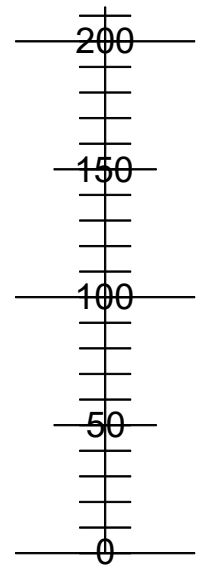
EACH TICK MARK IS 10 YARDS



HOLE #14

YARDS FROM CENTER

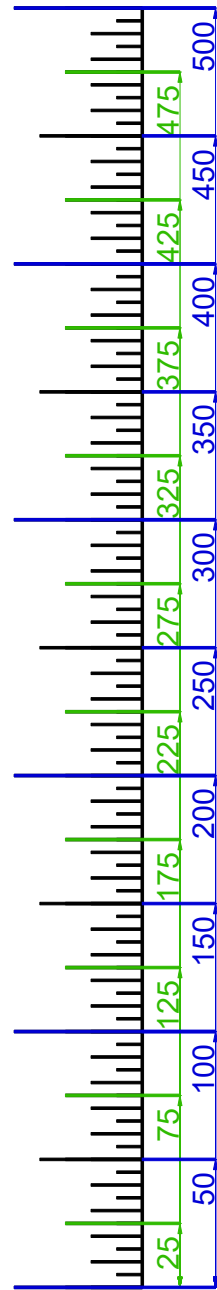
- 0
- 25 15
- 50 538
- 75 462
- 100 420
- 125
- 150
- 175
- 200
- 225
- 250



EACH TICK MARK IS 10 YARDS

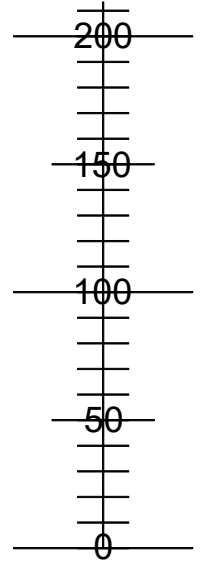


HOLE #15

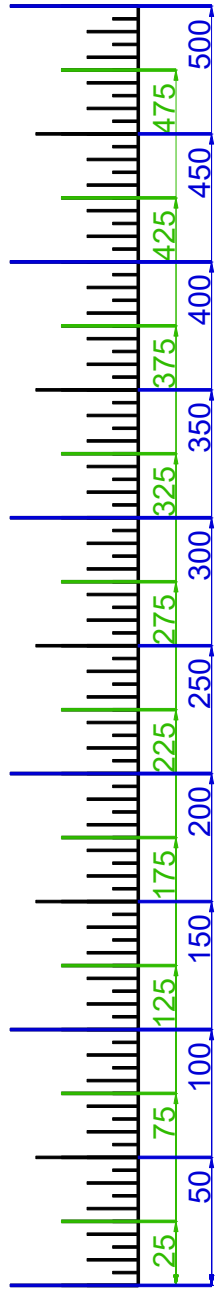
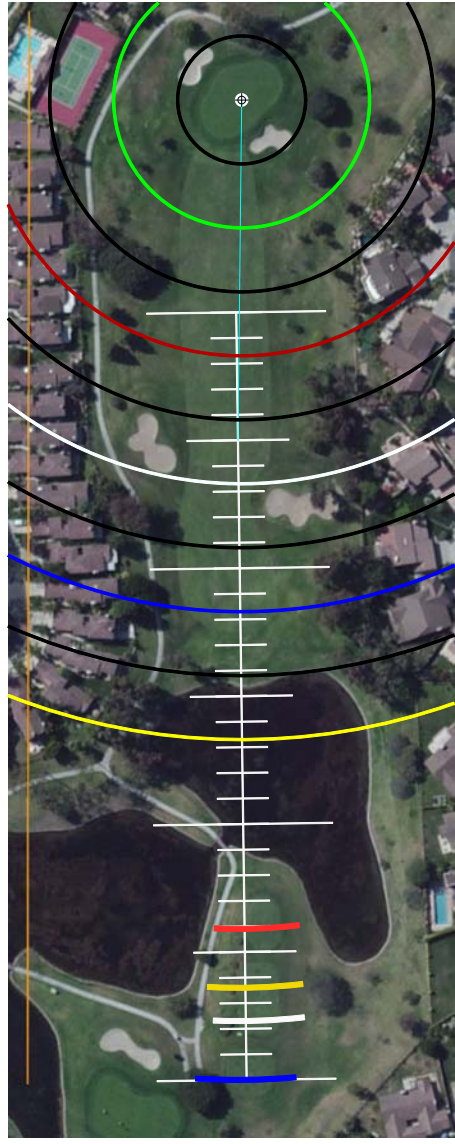


YARDS FROM CENTER

- 0
- 25 16
- 50 383
- 75 347
- 100 324
- 125
- 150
- 175
- 200
- 225
- 250



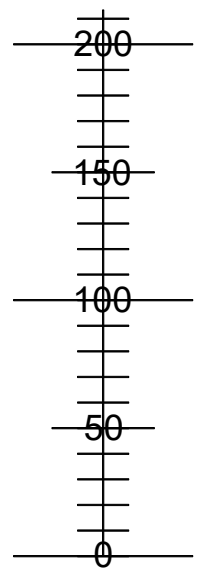
EACH TICK MARK IS 10 YARDS



HOLE #16

YARDS FROM CENTER

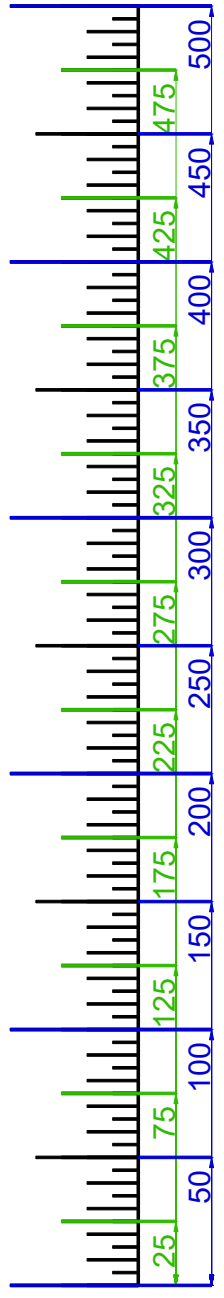
- 0
- 25 17
- 50 392
- 75 380
- 100 361
- 125 346
- 150
- 175
- 200
- 225
- 250



EACH TICK MARK IS 10 YARDS

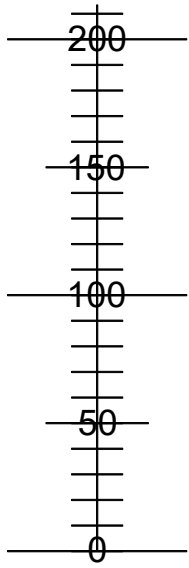


HOLE #17



YARDS FROM CENTER

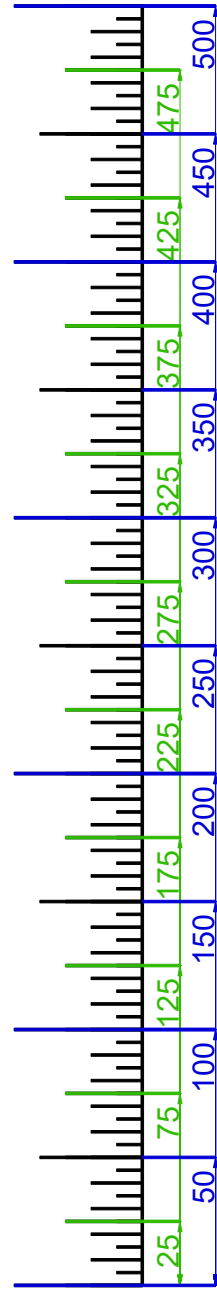
- 0
- 25 18
- 50 191
- 75 166
- 100 150
- 125 122
- 150
- 175
- 200
- 225
- 250

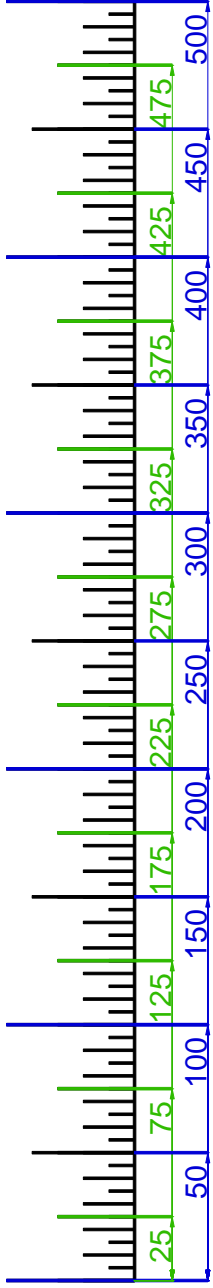


EACH TICK MARK IS 10 YARDS



HOLE #18





SCALE RULER - EACH TICK MARK IS 5 YARDS.
FOR USE WITH RIVERIDGEFAIRWAYS.COM YARDAGE BOOKS, 9/3/2010, AL DELOREY

