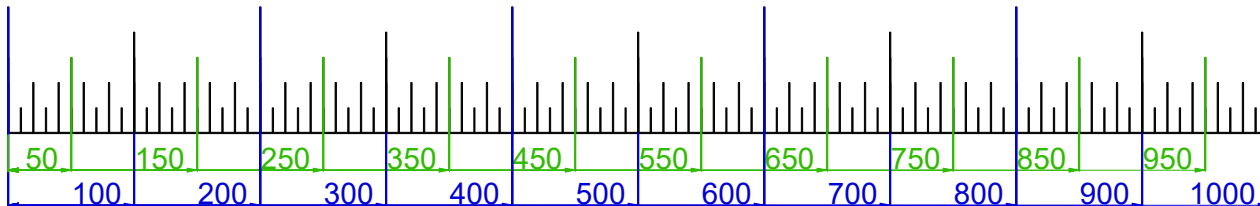




OJAI VALLEY INN GC, OJAI, CA

GET YOUR FREE YARDAGE BOOKS AT RIVERRIDGEFAIRWAYS.COM



"B", "W" AND "R" REPRESENT THE BLUE, WHITE AND RED TEE MARKER LOCATIONS

4/6/2018

(REMOVE THIS SHEET FROM THE YARDAGE BOOK AND USE IT FOR A REFERENCE)

How to Customize Your Yardage Book Using the Adobe Reader

This RIVERRIDGEFAIRWAYS yardage book is set up so you may use the Adobe Reader to get yardage measurements directly from the yardage book's PDF file. These yardage measurements and your comments may be written onto the yardage book's PDF file using the Adobe reader. Your customized yardage books can be saved away or printed out.

MEASUREMENT TOOL:

How to enter the measuring tool mode:-TOOLS -> ANALYSIS --> MEASURING TOOL ->

(For the full page yardage book)- RIGHT CLICK ->CHANGE SCALE RATIO -> 8.33 IN = 500 YDS -> OK

(For the foldable yardage book)- RIGHT CLICK -> CHANGE SCALE RATIO -> 6.66 IN = 500 YDS -> OK

How to exit the measuring tool mode- TOOLS -> SELECT & ZOOM -> SELECT TOOL or HAND TOOL

Other handy commands to use while in the MEASURING TOOL mode:

To cancel a measurement- RIGHT CLICK -> CANCEL MEASUREMENT.

To complete a measurement- RIGHT CLICK -> COMPLETE MEASUREMENT.

To delete an existing measurement line- LEFT CLICK measurement line -> RIGHT CLICK -> DELETE.


To change an existing measurement line- LEFT CLICK measurement line ->LEFT CLICK one of the four boxes and move with the mouse.

COMMENT TOOL:

TOOL -> COMMENT & MARKUP -> CALLOUT TOOL or TEXT BOX TOOL

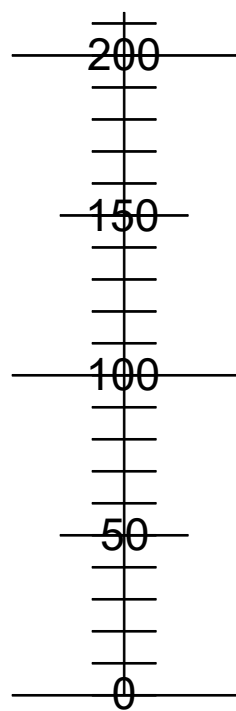
If your older Adobe Reader does not support these functions then download the latest "Adobe Reader 9" from one of the RIVERRIDGEFAIRWAYS.COM yardage book's download page links. Update 9/3/2010

INSTRUCTIONS FOR USING THE FOLDABLE-POCKET SIZE YARDAGE BOOK



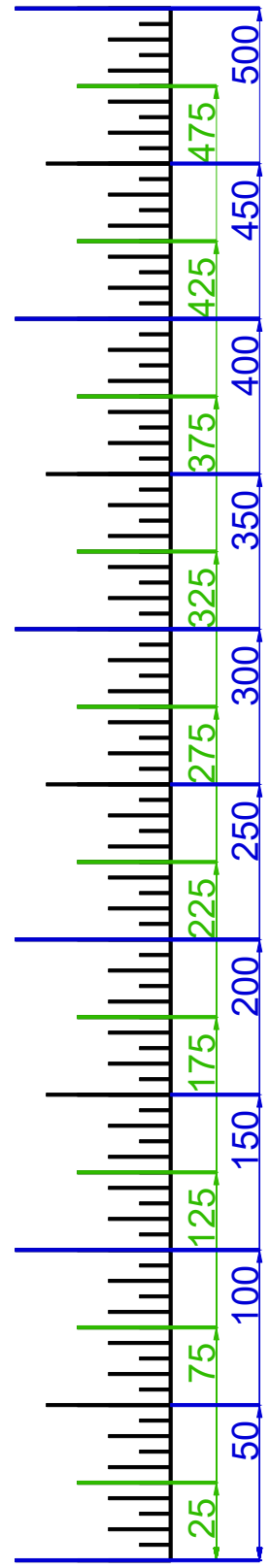
YARDS FROM CENTER

- ⊕ 0
- 25 1
- 50 373
- 75 371
- 100 354
- 125 354
- 150
- 175
- 200
- 225
- 250



EACH TICK MARK IS 10 YARDS

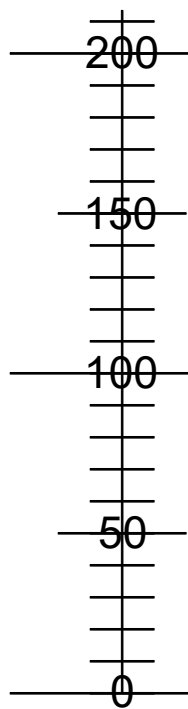
TEE'S	1	
YARDAGE	373	■
COLORS	371	□
	354	■
	354	■



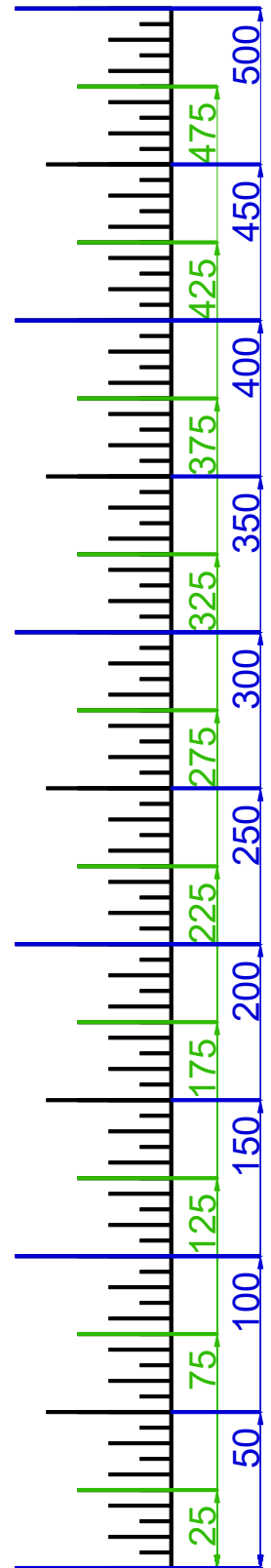
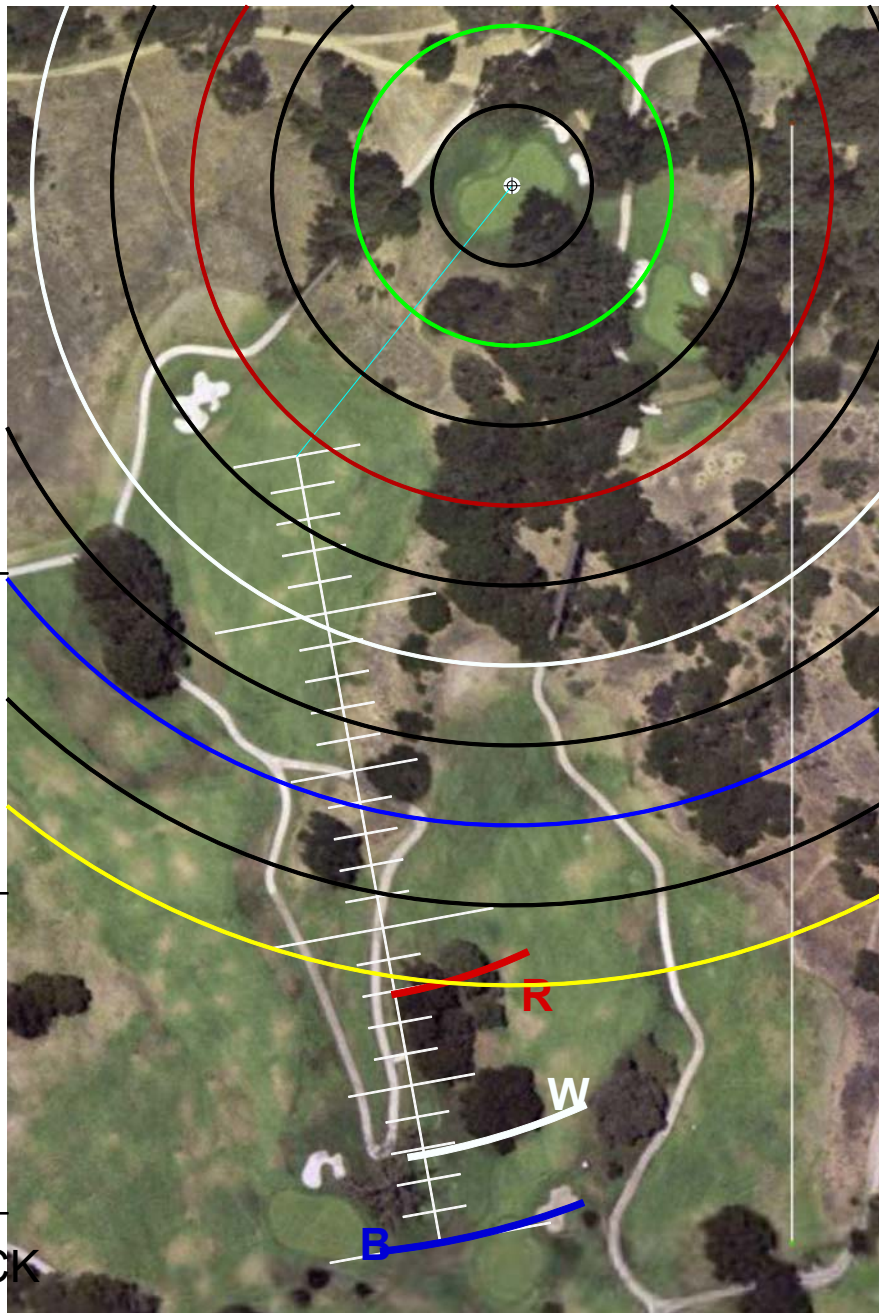
HOLE #1

YARDS FROM CENTER

- ⊕ 0
- 25 2
- 50 353
- 75 325
- 100 275
- 125 275
- 150
- 175
- 200
- 225
- 250



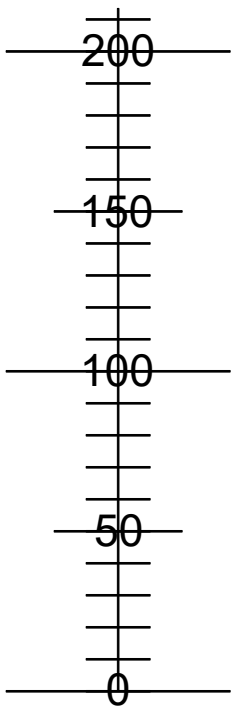
EACH TICK MARK IS 10 YARDS



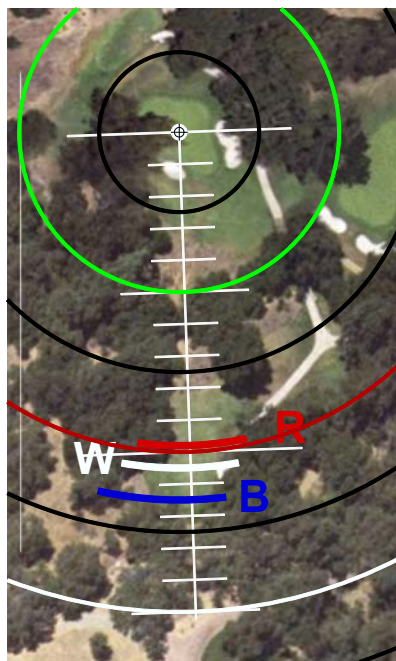
HOLE #2

YARDS FROM CENTER

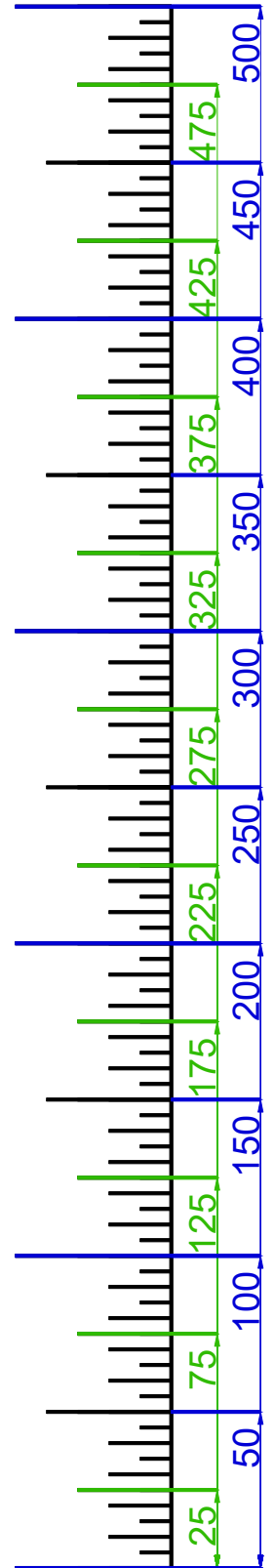
- ⊕ 0
- 25 3
- 50 114
- 75 98
- 100 98
- 125
- 150
- 175
- 200
- 225
- 250



EACH TICK MARK IS 10 YARDS

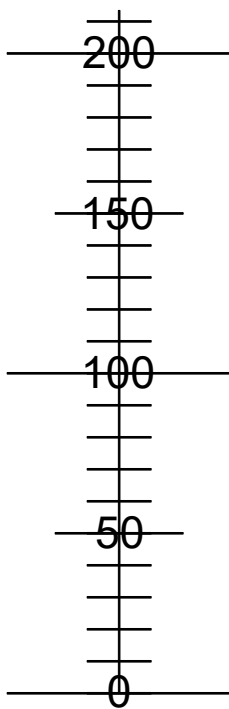


HOLE #3

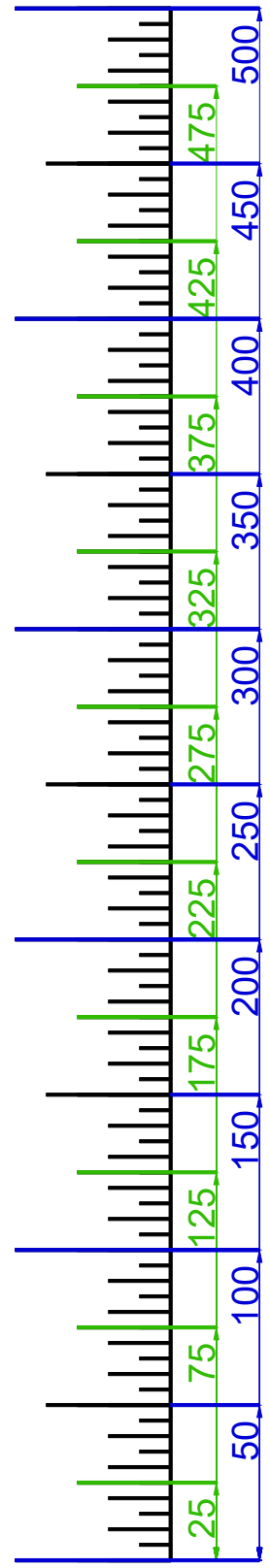
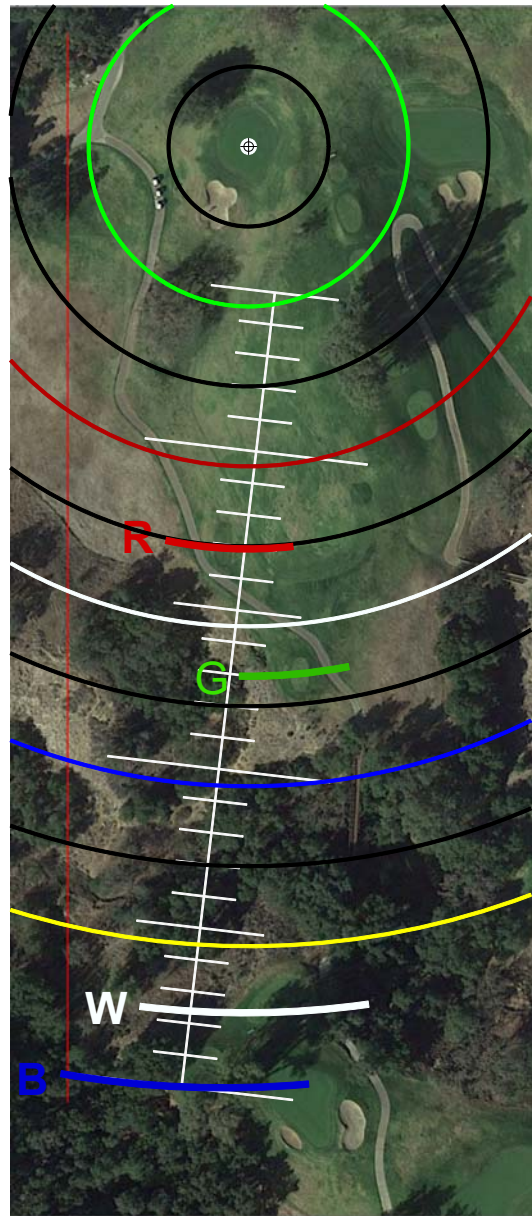


YARDS FROM CENTER

- ⊕ 0
- 25 4
- 50 293
- 75 270
- 100 165
- 125 126
- 150
- 175
- 200
- 225
- 250



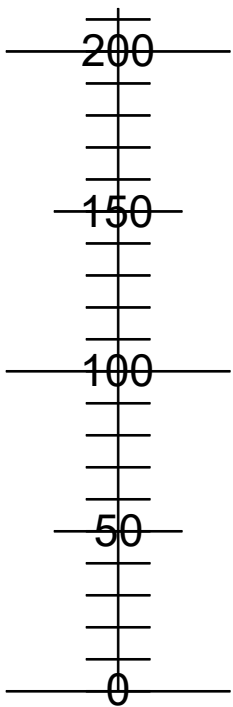
EACH TICK MARK IS 10 YARDS



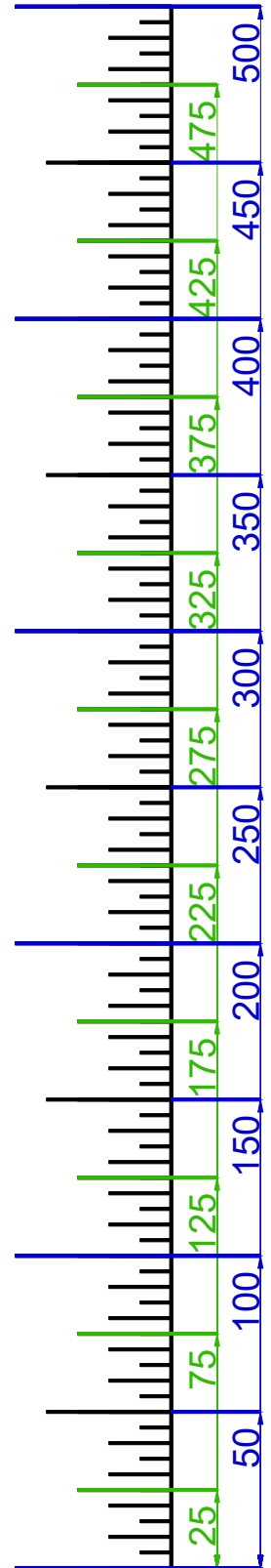
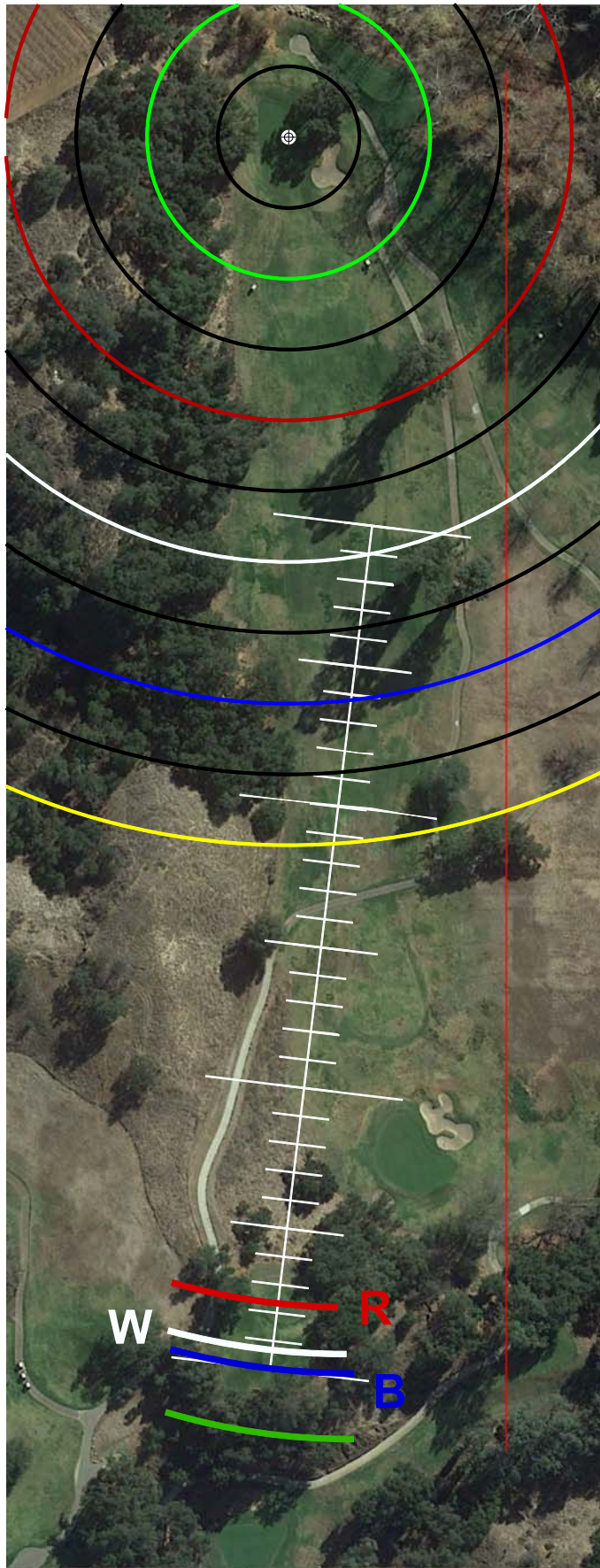
HOLE #4

YARDS FROM CENTER

- ⊕ 0
- 25 5
- 50 437
- 75 ? 460
- 100 414
- 125
- 150
- 175
- 200
- 225
- 250



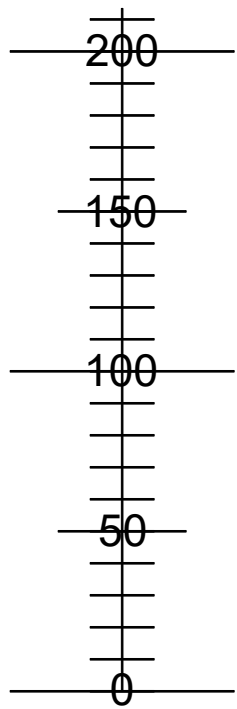
EACH TICK MARK IS 10 YARDS



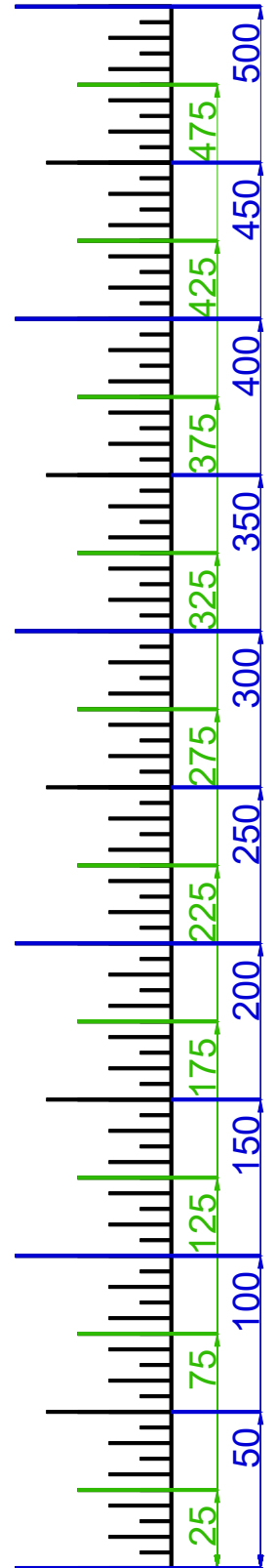
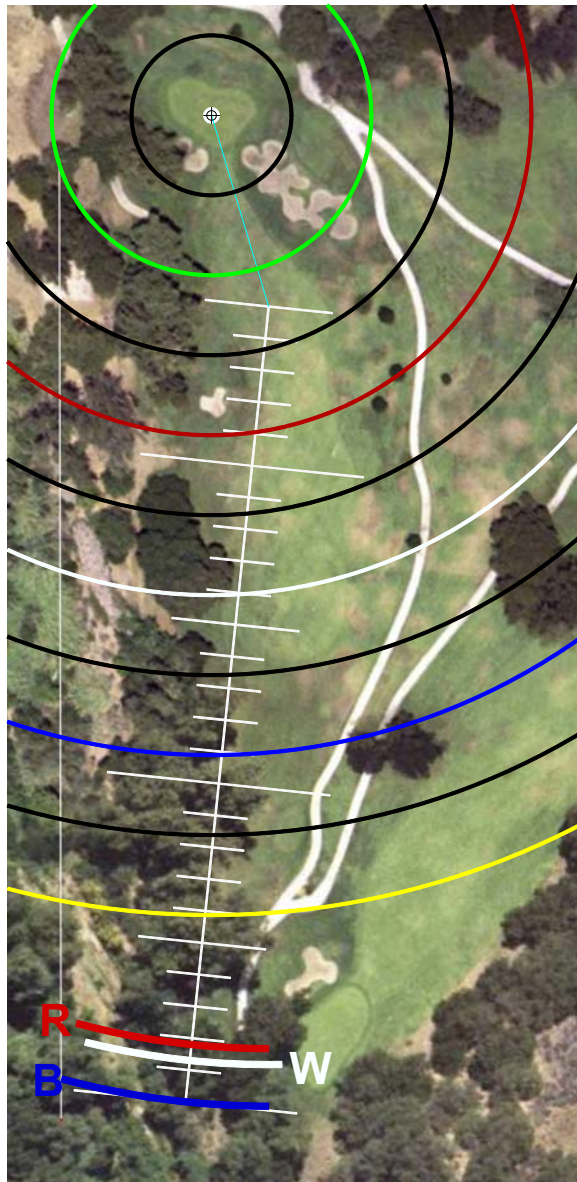
HOLE #5

YARDS FROM CENTER

- ⊕ 0
- 25 6
- 50 310
- 75 296
- 100 294
- 125 294
- 150
- 175
- 200
- 225
- 250



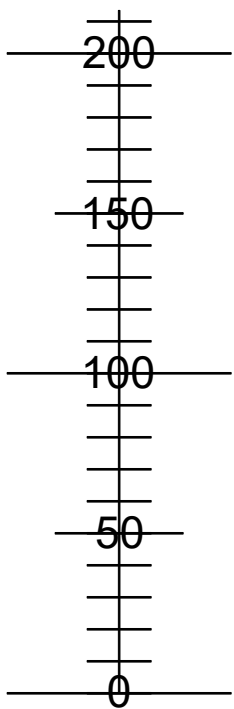
EACH TICK MARK IS 10 YARDS



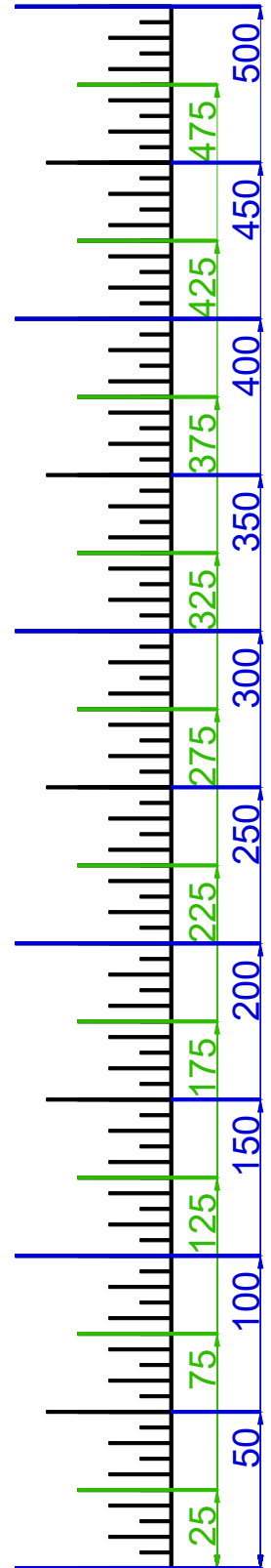
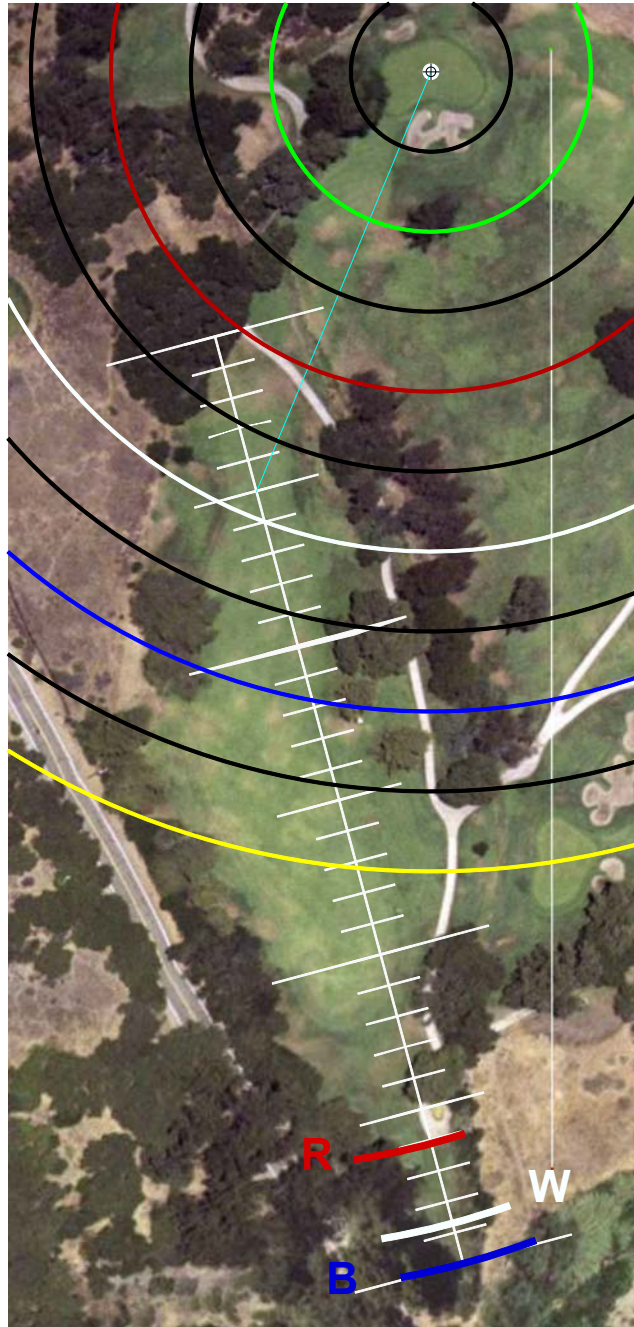
HOLE #6

YARDS FROM CENTER

- ⊕ 0
- 25 7
- 50 389
- 75 376
- 100 350
- 125 350
- 150
- 175
- 200
- 225
- 250



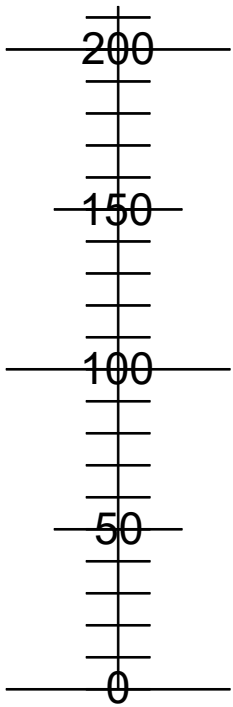
EACH TICK MARK IS 10 YARDS



HOLE #7

YARDS FROM CENTER

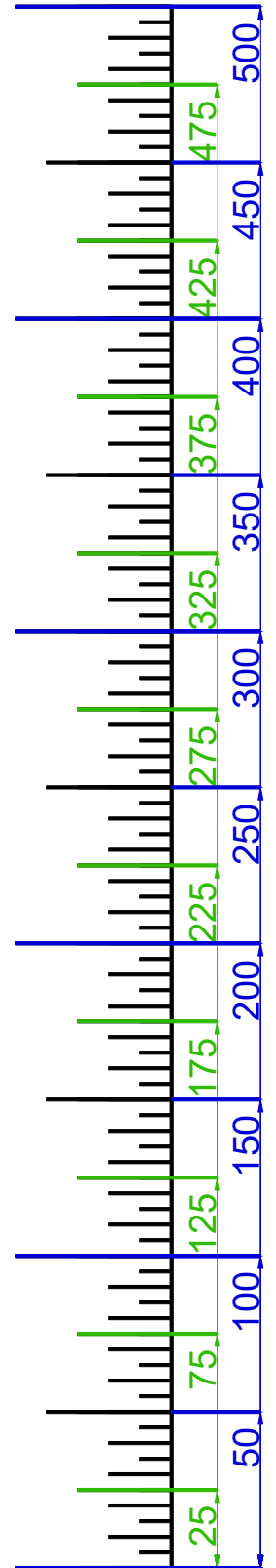
- ⊕ 0
- 25 8
- 50 128
- 75 119
- 100 119
- 125 103
- 150
- 175
- 200
- 225
- 250



EACH TICK MARK IS 10 YARDS

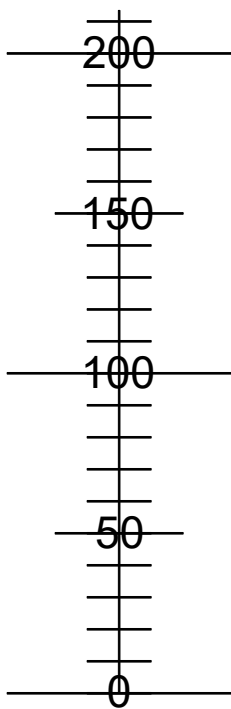


HOLE #8

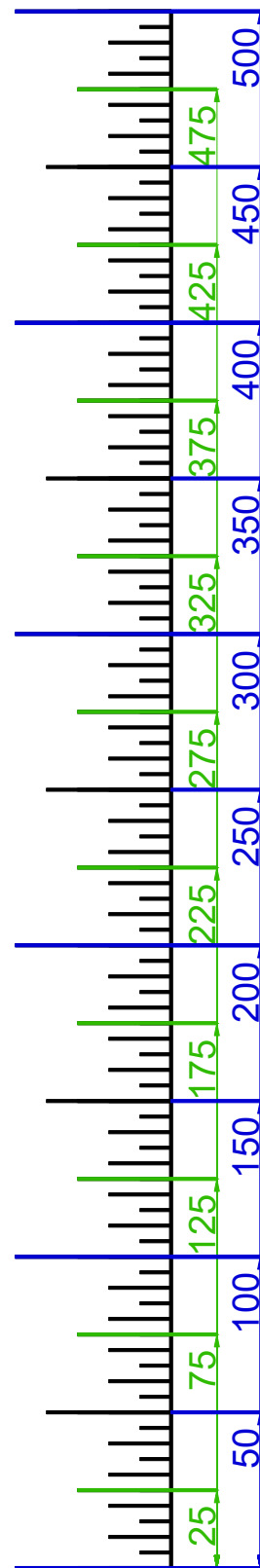


YARDS FROM CENTER

- ⊕ 0
- 25 9
- 50 515
- 75 498
- 100 498
- 125 434
- 150
- 175
- 200
- 225
- 250



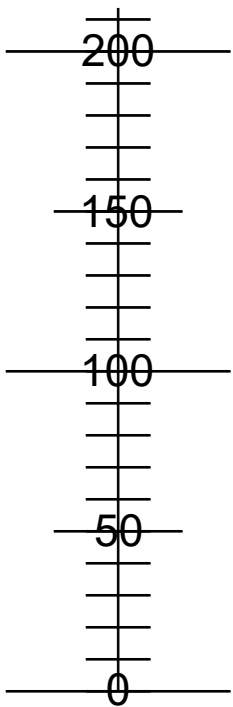
EACH TICK MARK IS 10 YARDS



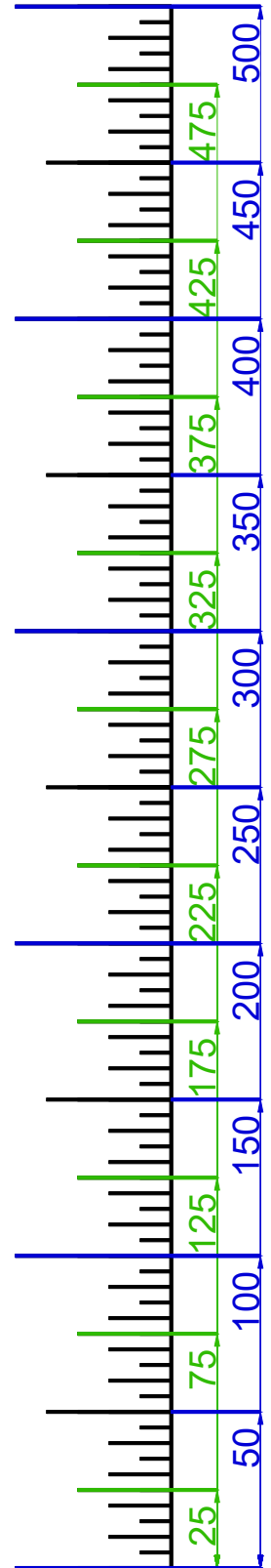
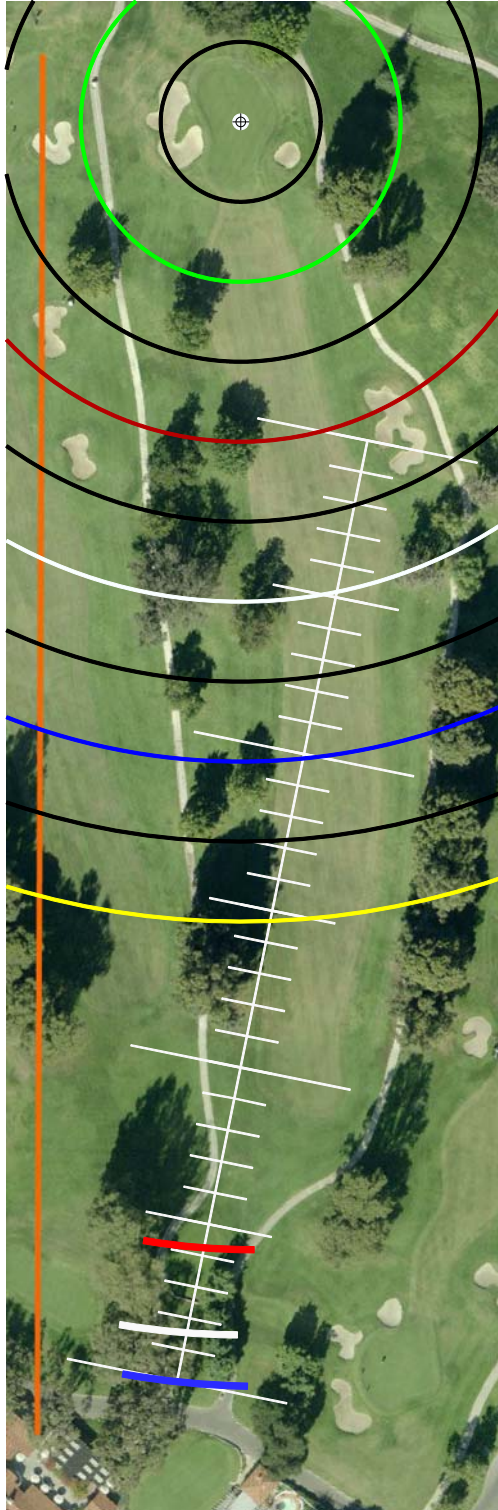
HOLE #9

YARDS FROM CENTER

- ⊕ 0
- 25 10
- 50 419
- 75 404
- 100 367
- 125 367
- 150
- 175
- 200
- 225
- 250



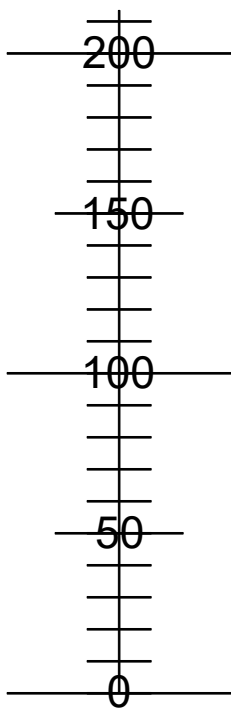
EACH TICK MARK IS 10 YARDS



HOLE #10

YARDS FROM CENTER

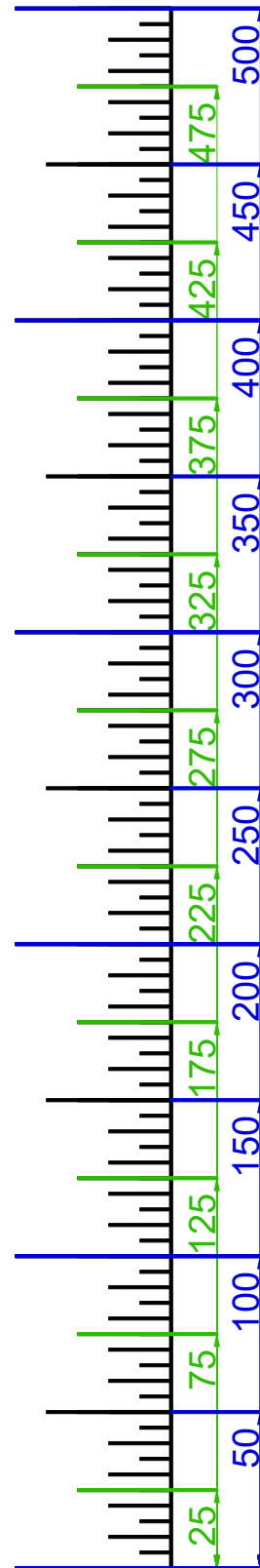
- ⊕ 0
- 25 11
- 50 227
- 75 181
- 100 133
- 125 133
- 150
- 175
- 200
- 225
- 250



EACH TICK MARK IS 10 YARDS

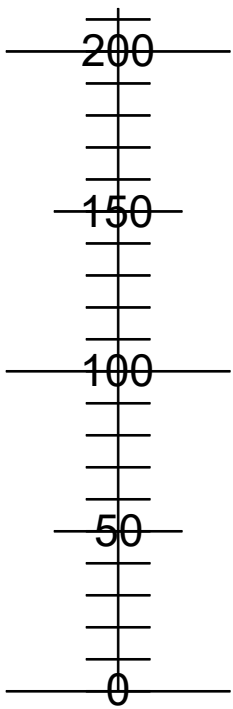


HOLE #11

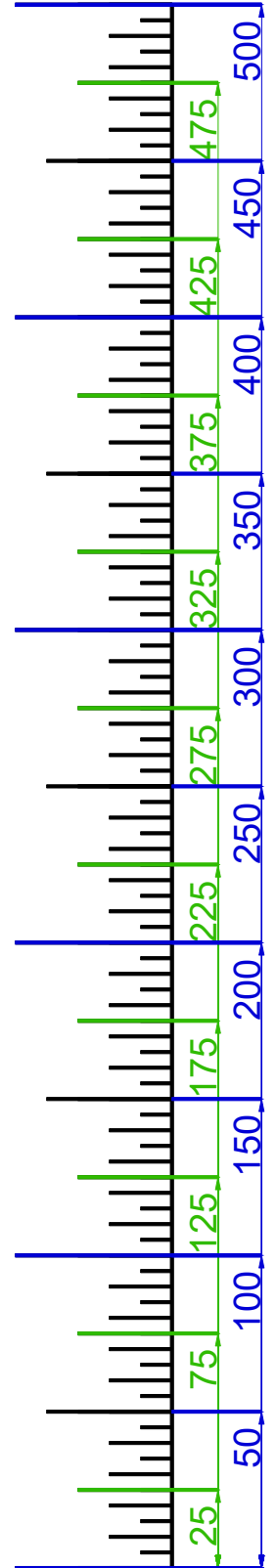


YARDS FROM CENTER

- ⊕ 0
- 25 12
- 50 487
- 75 458
- 100 458
- 125 436
- 150
- 175
- 200
- 225
- 250



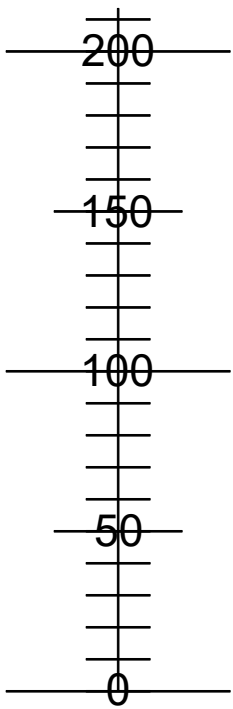
EACH TICK MARK IS 10 YARDS



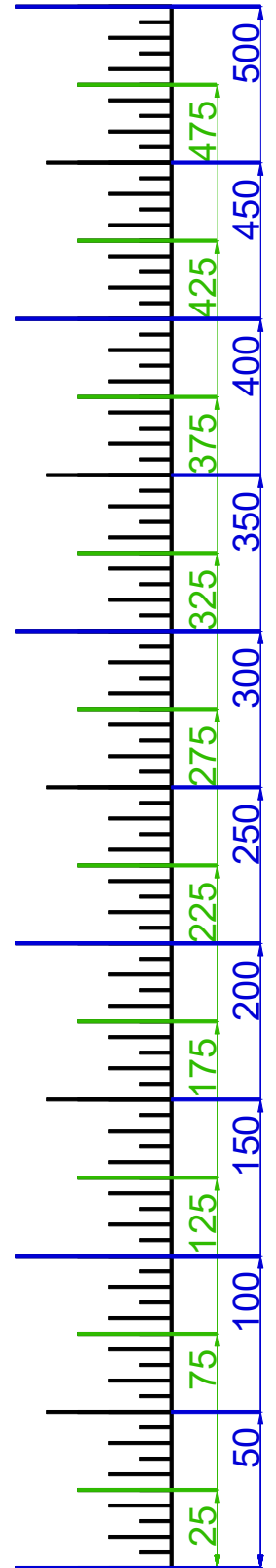
HOLE #12

YARDS FROM CENTER

- ⊕ 0
- 25 13
- 50 405
- 75 399
- 100 364
- 125 364
- 150
- 175
- 200
- 225
- 250



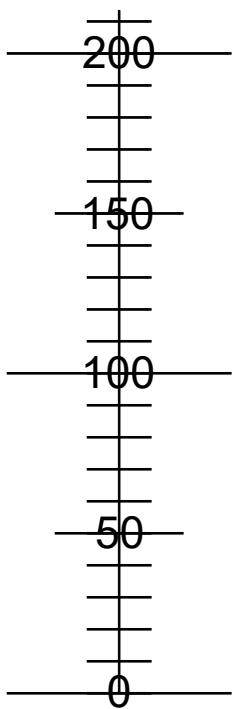
EACH TICK MARK IS 10 YARDS



HOLE #13

YARDS FROM CENTER

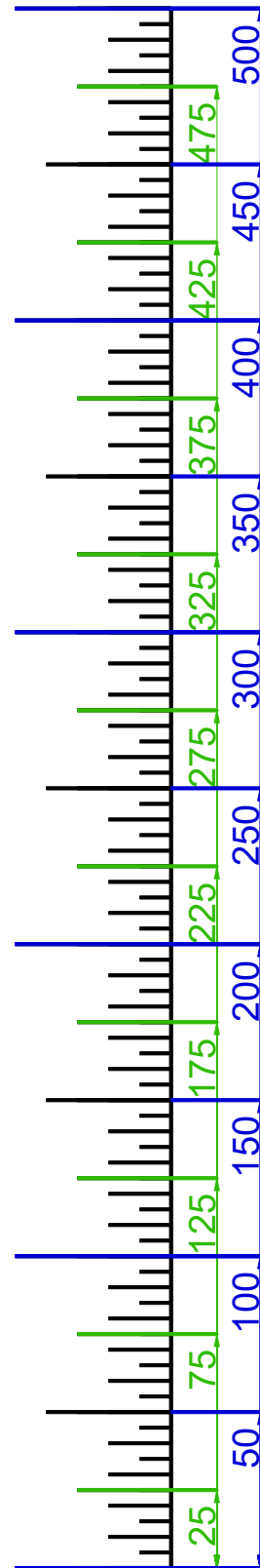
- ⊕ 0
- 25 14
- 50 203
- 75 186
- 100 152
- 125 152
- 150
- 175
- 200
- 225
- 250



EACH TICK MARK IS 10 YARDS

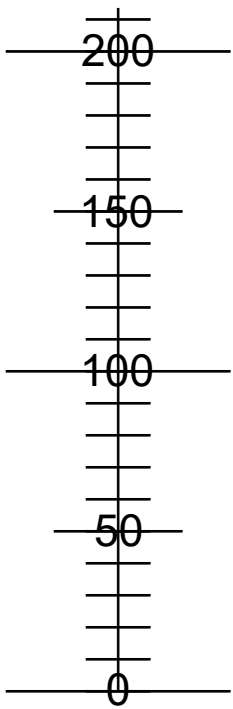


HOLE #14

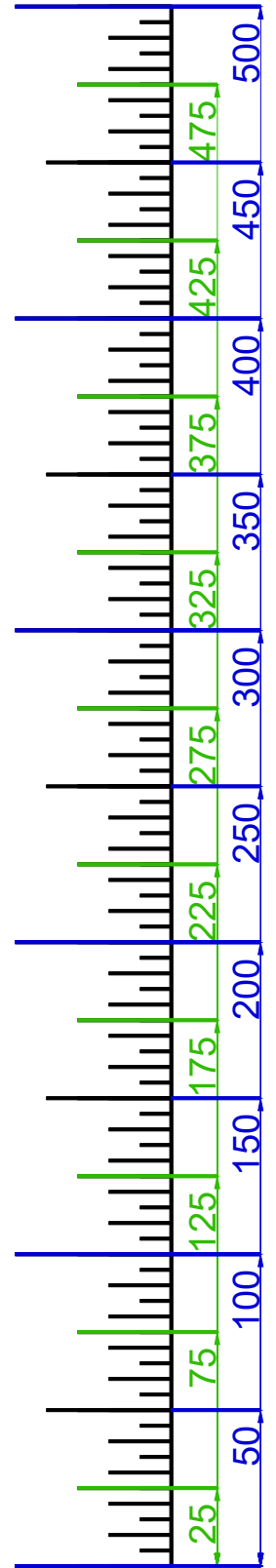


YARDS FROM CENTER

- ⊕ 0
- 25 15
- 50 571
- 75 510
- 100 450
- 125 484
- 150
- 175
- 200
- 225
- 250



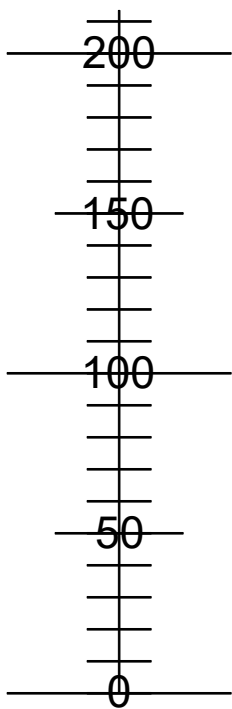
EACH TICK MARK IS 10 YARDS



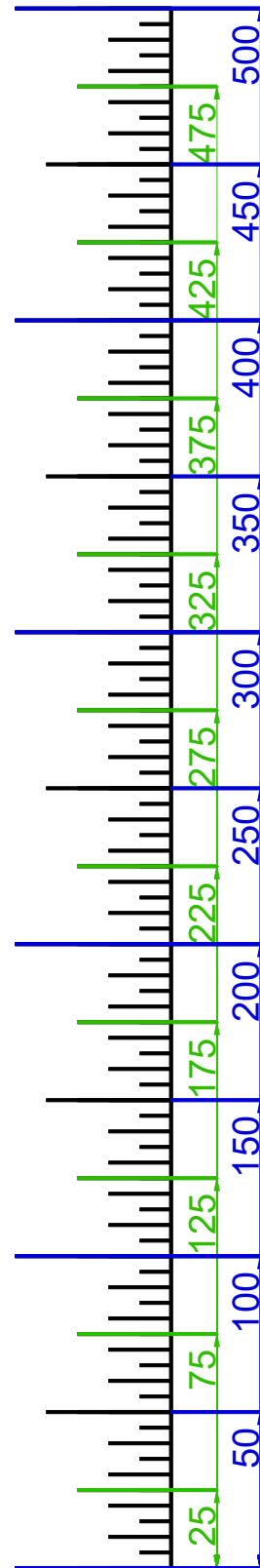
HOLE #15

YARDS FROM CENTER

- ⊕ 0
- 25 16
- 50 203
- 75 179
- 100 165
- 125 145
- 150
- 175
- 200
- 225
- 250



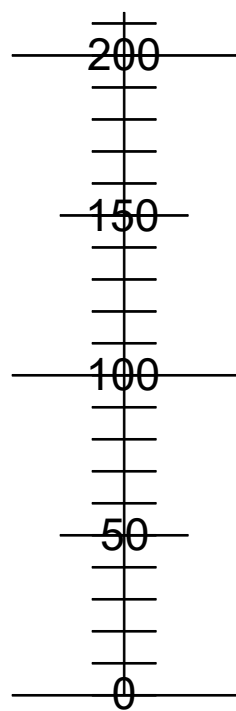
EACH TICK MARK IS 10 YARDS



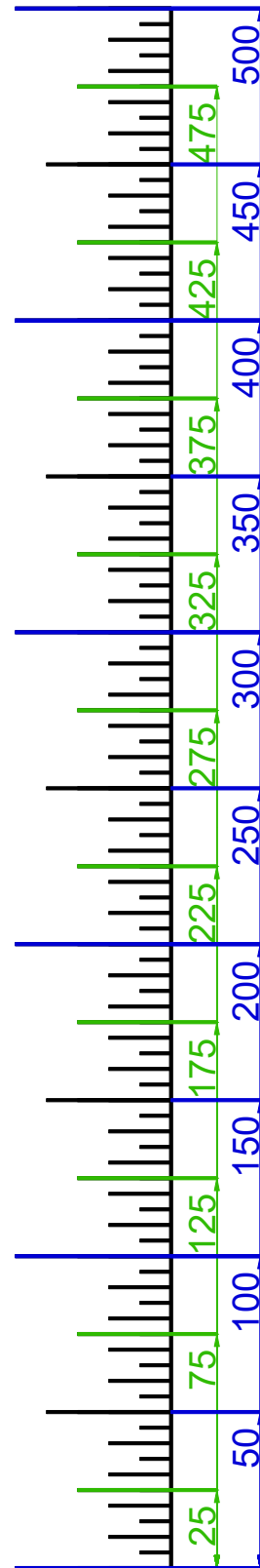
HOLE #16

YARDS FROM CENTER

- ⊕ 0
- 25 17
- 50 403
- 75 385
- 100 275
- 125 275
- 150
- 175
- 200
- 225
- 250



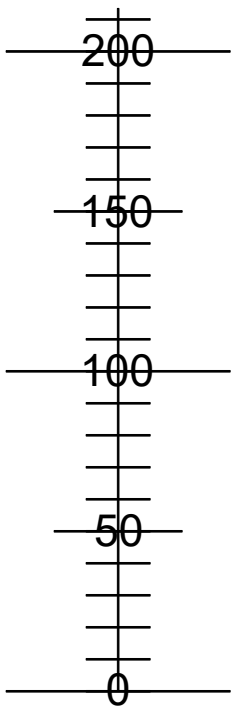
EACH TICK MARK IS 10 YARDS



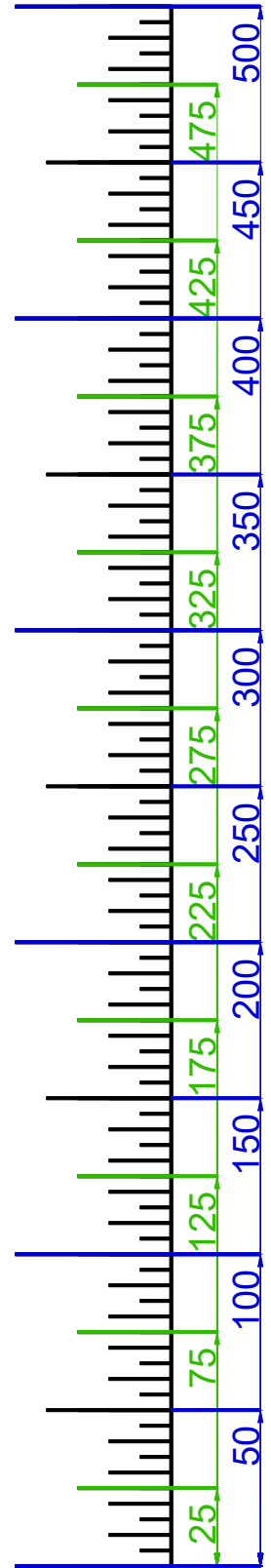
HOLE #17

YARDS FROM CENTER

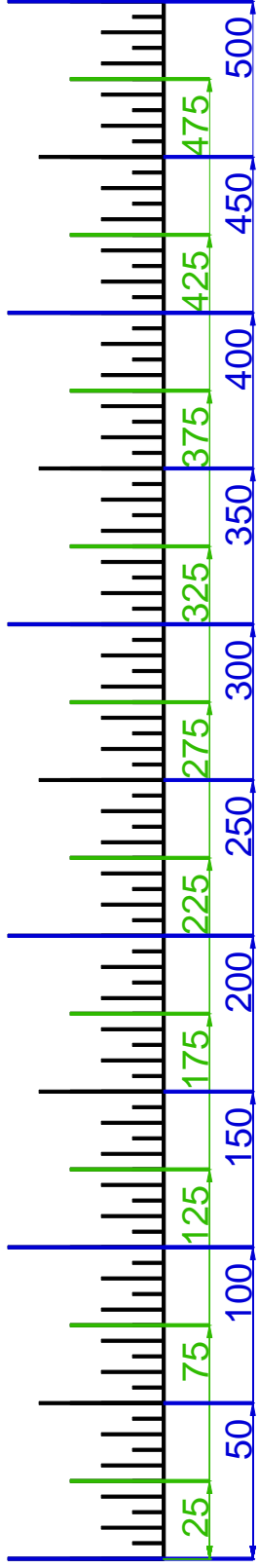
- ⊕ 0
- 25 18
- 50 442
- 75 397
- 100 402
- 125 402
- 150
- 175
- 200
- 225
- 250



EACH TICK MARK IS 10 YARDS



HOLE #18



SCALE RULER - EACH TICK MARK IS 5 YARDS.
FOR USE WITH RIVERIDGEFAIRWAYS.COM YARDAGE BOOKS, 9/3/2010, AL DELOREY

