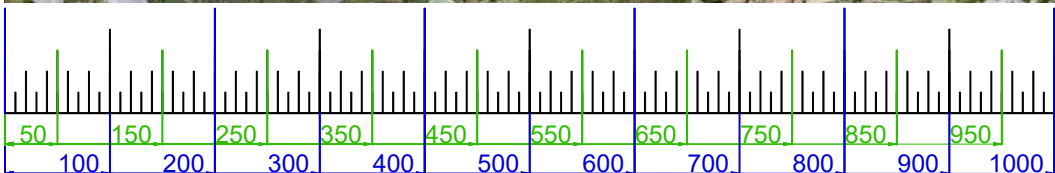


NORTH RANCH CC (LAKES), WESTLAKE VILLAGE, CA
GET YOUR FREE YARDAGE BOOKS AT RIVERRIDGEFAIRWAYS.COM

12/15/08



4/6/2018

(REMOVE THIS SHEET FROM THE YARDAGE BOOK AND USE IT FOR A REFERENCE)

How to Customize Your Yardage Book Using the Adobe Reader

This RIVERRIDGEFAIRWAYS yardage book is set up so you may use the Adobe Reader to get yardage measurements directly from the yardage book's PDF file. These yardage measurements and your comments may be written onto the yardage book's PDF file using the Adobe reader. Your customized yardage books can be saved away or printed out.

MEASUREMENT TOOL:

How to enter the measuring tool mode:-TOOLS -> ANALYSIS --> MEASURING TOOL ->

(For the full page yardage book)- RIGHT CLICK ->CHANGE SCALE RATIO -> 8.33 IN = 500 YDS -> OK

(For the foldable yardage book)- RIGHT CLICK -> CHANGE SCALE RATIO -> 6.66 IN = 500 YDS -> OK

How to exit the measuring tool mode- TOOLS -> SELECT & ZOOM -> SELECT TOOL or HAND TOOL

Other handy commands to use while in the MEASURING TOOL mode:

To cancel a measurement- RIGHT CLICK -> CANCEL MEASUREMENT.

To complete a measurement- RIGHT CLICK -> COMPLETE MEASUREMENT.

To delete an existing measurement line- LEFT CLICK measurement line -> RIGHT CLICK -> DELETE.


To change an existing measurement line- LEFT CLICK measurement line ->LEFT CLICK one of the four boxes and move with the mouse.

COMMENT TOOL:

TOOL -> COMMENT & MARKUP -> CALLOUT TOOL or TEXT BOX TOOL

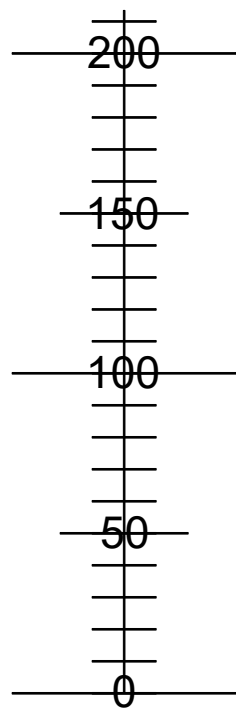
If your older Adobe Reader does not support these functions then download the latest "Adobe Reader 9" from one of the RIVERRIDGEFAIRWAYS.COM yardage book's download page links. Update 9/3/2010

INSTRUCTIONS FOR USING THE FOLDABLE-POCKET SIZE YARDAGE BOOK



YARDS FROM CENTER

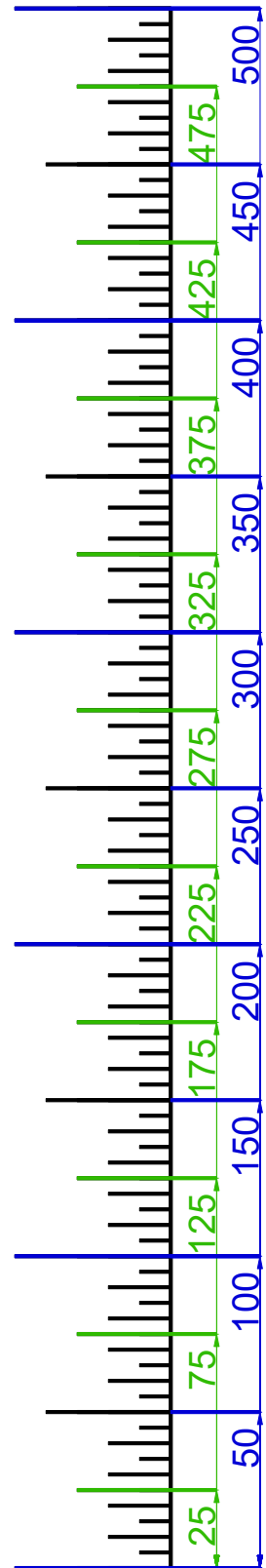
- ⊕ 0
- 25 1
- 50 462
- 75 434
- 100 414
- 125 391
- 150 342
- 175
- 200
- 225
- 250



EACH TICK MARK IS 10 YARDS

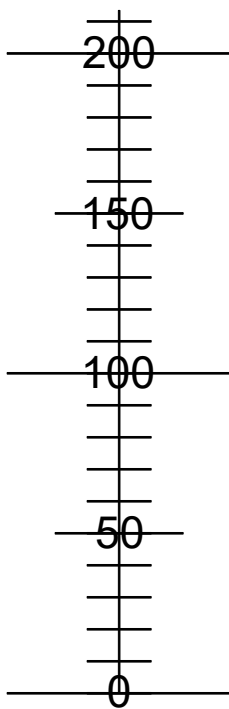


HOLE #1




YARDS FROM CENTER

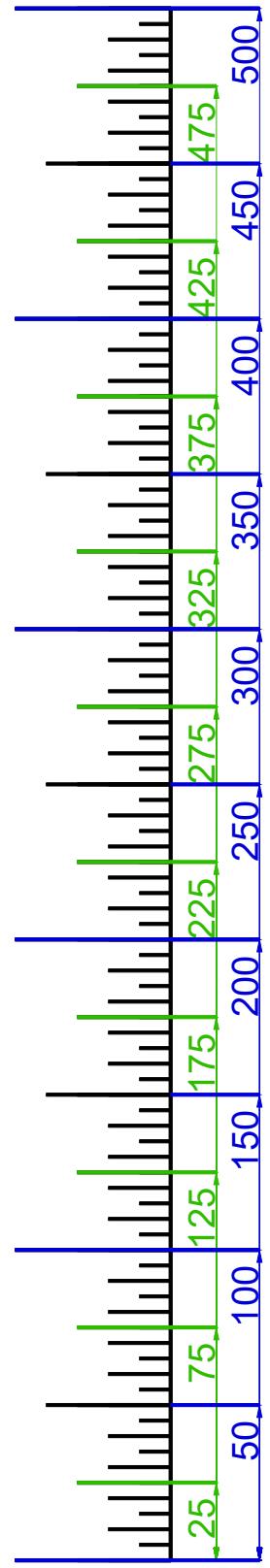
- ⊕ 0
- 25 2
- 50 415
- 75 382
- 100 349
- 125
- 150
- 175
- 200
- 225
- 250



EACH TICK MARK IS 10 YARDS

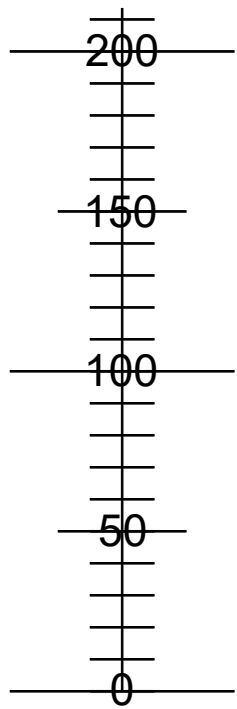


HOLE #2

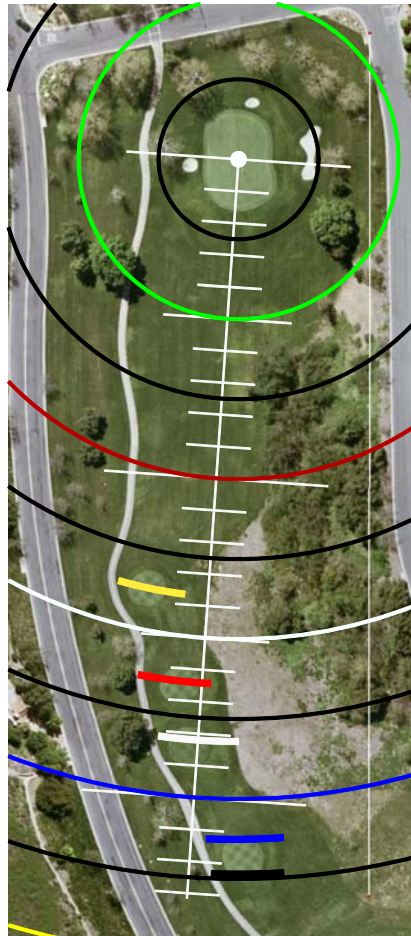


YARDS FROM CENTER

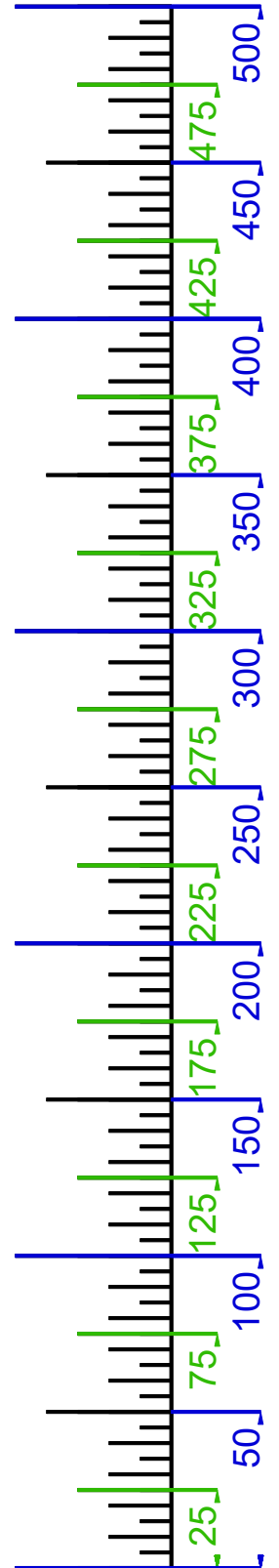
- 0
- 25 3
- 50 228
- 75 216
- 100 180
- 125 164
- 150 135
- 175
- 200
- 225
- 250



EACH TICK MARK IS 10 YARDS

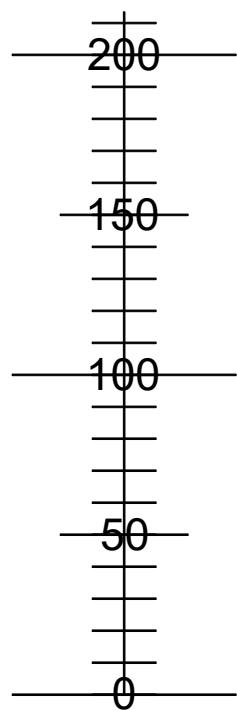


HOLE #3

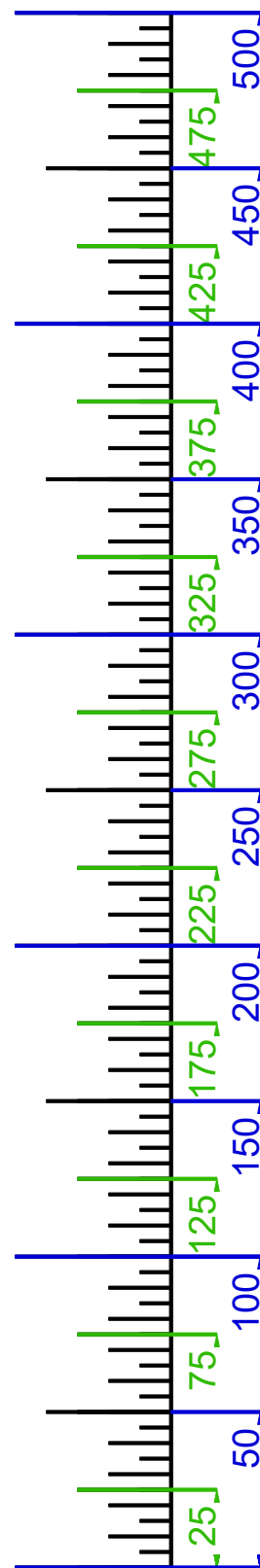


YARDS FROM CENTER

- 0
- 25 4
- 50 581
- 75 492
- 100 492
- 125 460
- 150
- 175
- 200
- 225
- 250



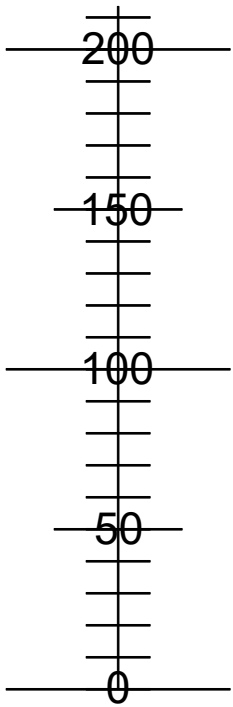
EACH TICK MARK IS 10 YARDS



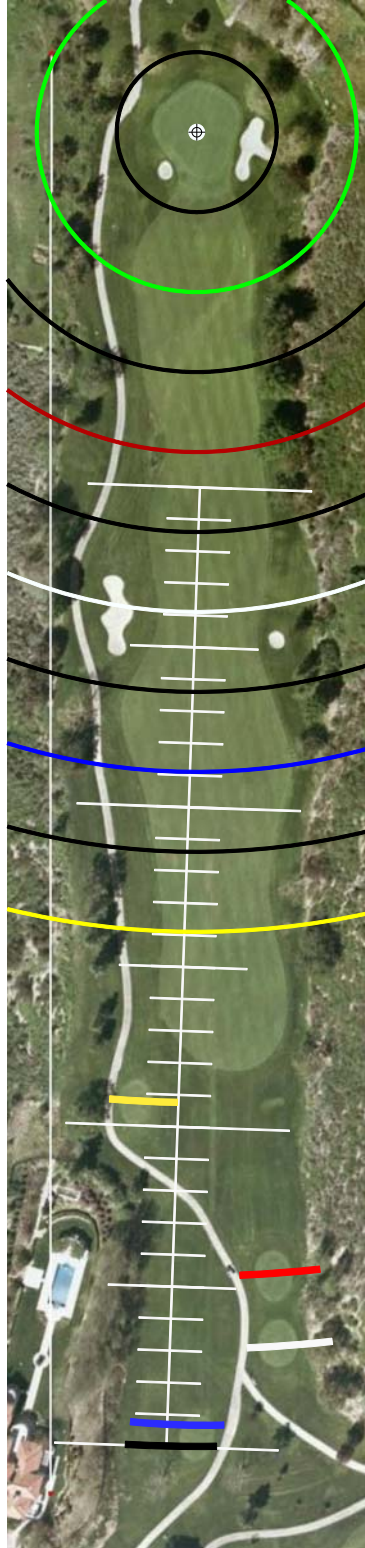
HOLE #4

YARDS FROM CENTER

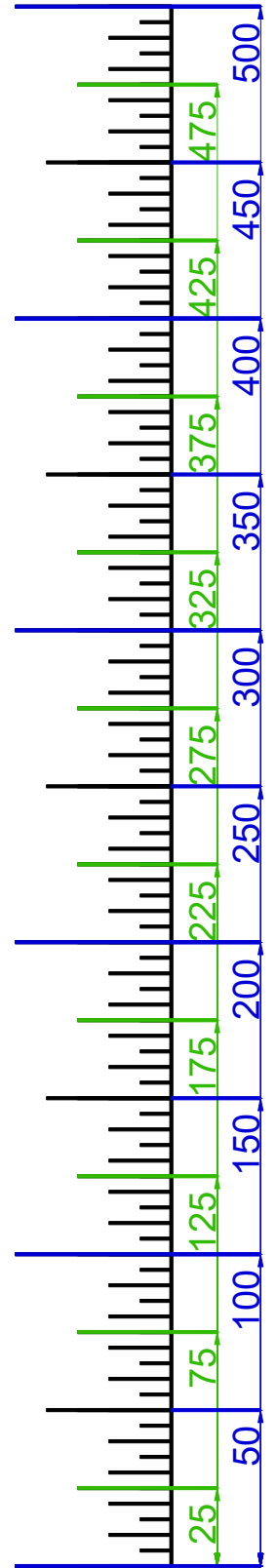
- ⊕ 0
- 25 5
- 50 415
- 75 408
- 100 383
- 125 360
- 150 305
- 175
- 200
- 225
- 250



EACH TICK MARK IS 10 YARDS

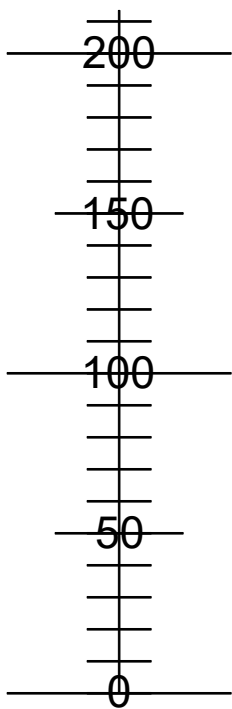


HOLE #5

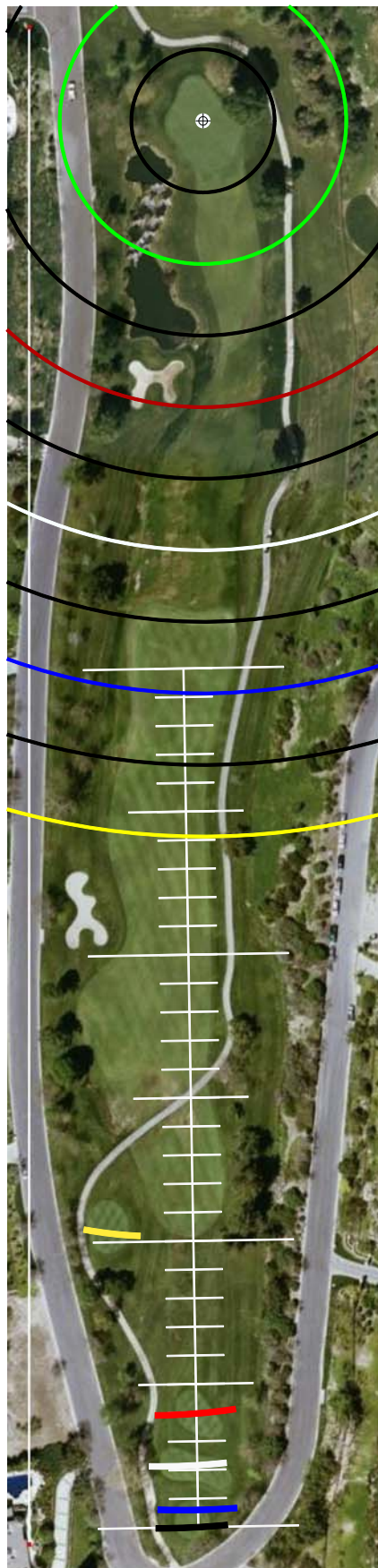


YARDS FROM CENTER

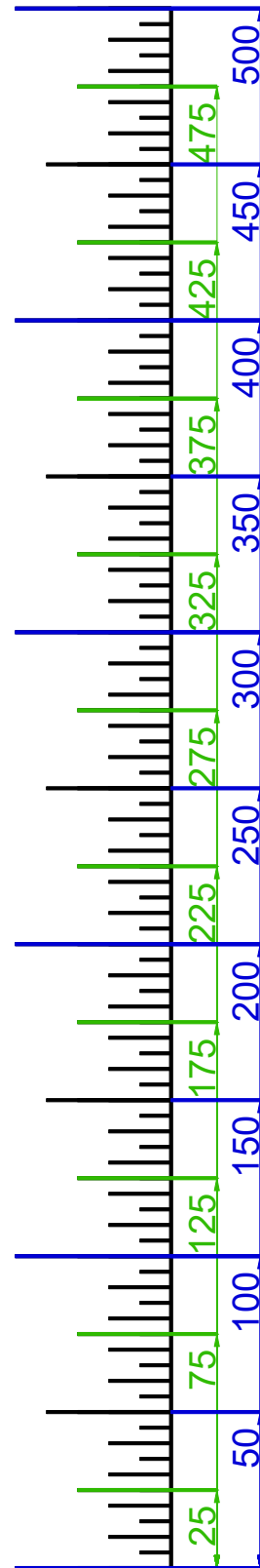
- ⊕ 0
- 25 6
- 50 493
- 75 487
- 100 471
- 125 452
- 150
- 175
- 200
- 225
- 250



EACH TICK MARK IS 10 YARDS

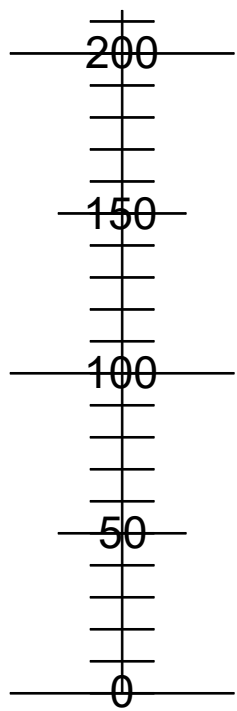


HOLE #6

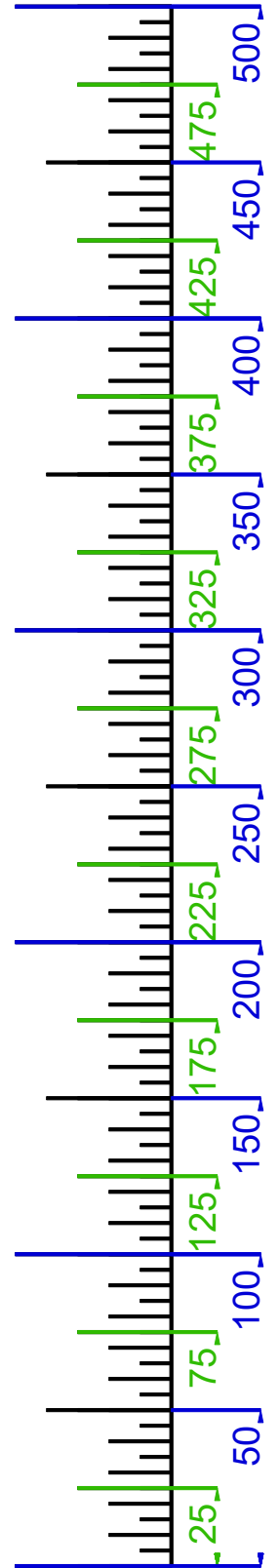
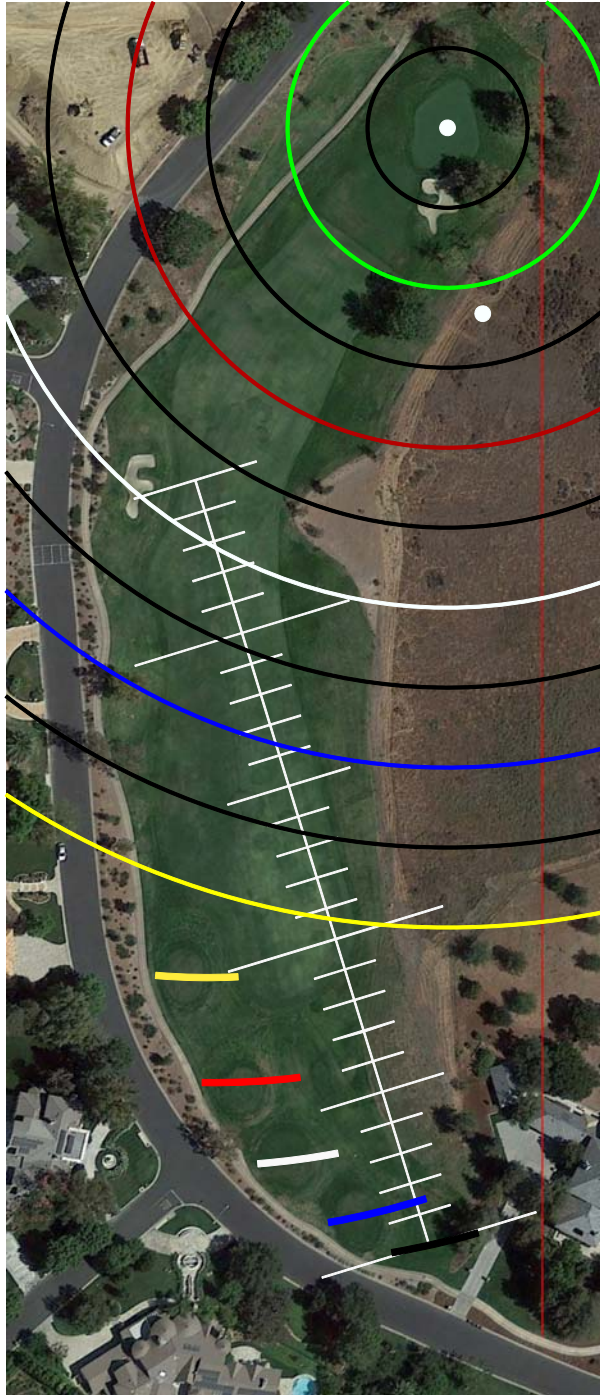


YARDS FROM CENTER

- 0
- 25 7
- 50 382
- 75 366
- 100 342
- 125 319
- 150 285
- 175
- 200
- 225
- 250



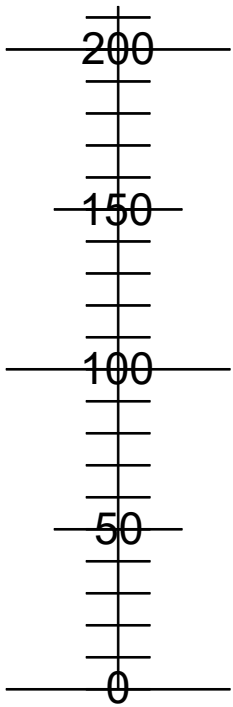
EACH TICK MARK IS 10 YARDS



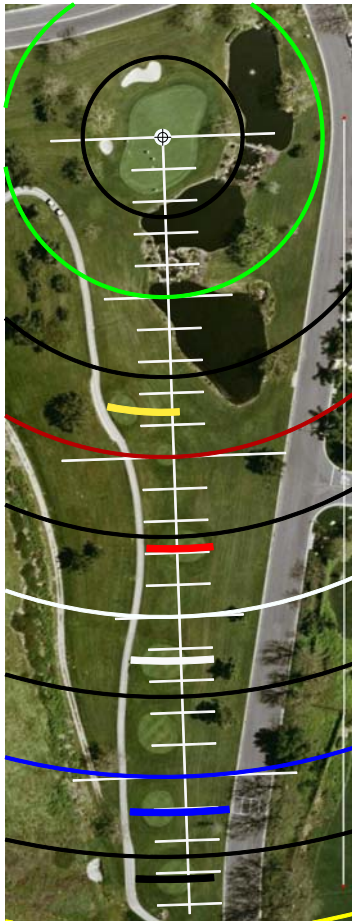
HOLE #7

YARDS FROM CENTER

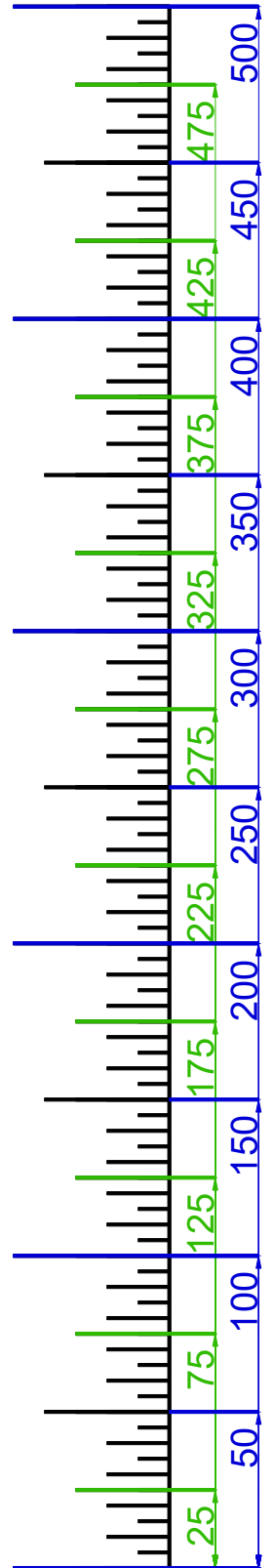
- ⊕ 0
- 25 8
- 50 235
- 75 162
- 100 132
- 125 86
- 150
- 175
- 200
- 225
- 250



EACH TICK MARK IS 10 YARDS

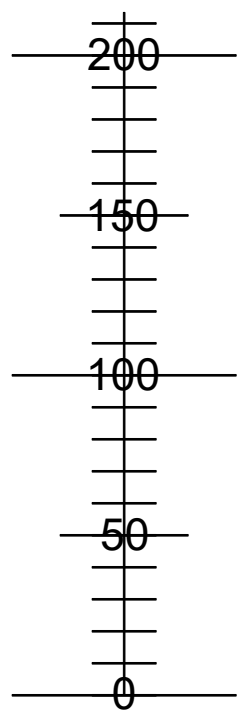


HOLE #8



YARDS FROM CENTER

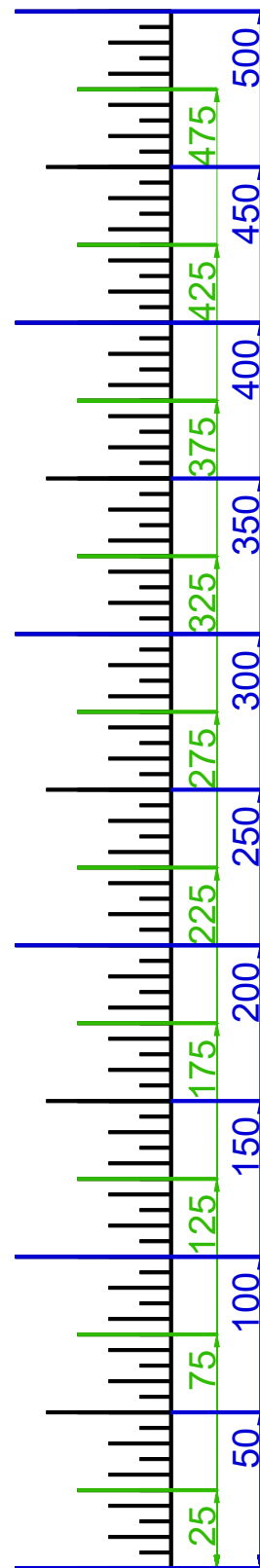
- ⊕ 0
- 25 9
- 50 386
- 75 361
- 100 346
- 125
- 150
- 175
- 200
- 225
- 250

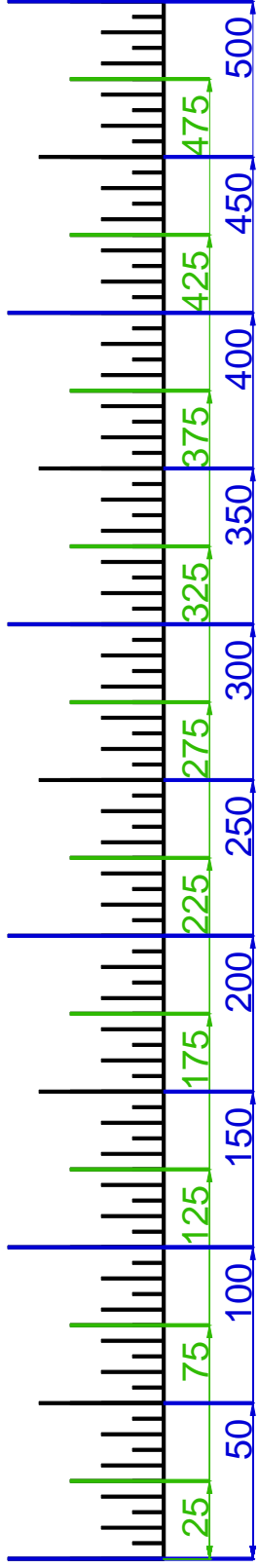


EACH TICK MARK IS 10 YARDS



HOLE #9





SCALE RULER - EACH TICK MARK IS 5 YARDS.
 FOR USE WITH RIVERIDGEFAIRWAYS.COM YARDAGE BOOKS, 9/3/2010, AL DELOREY

