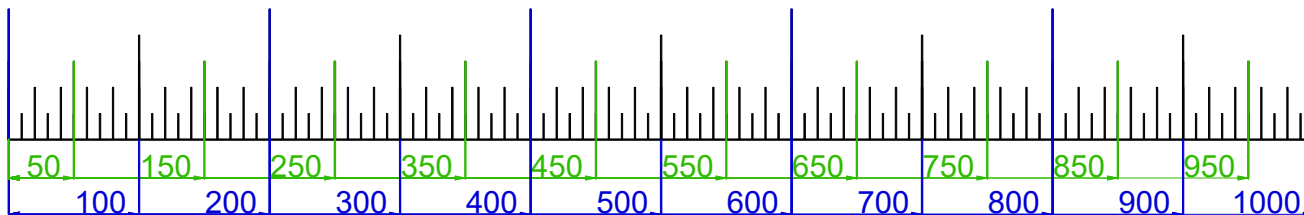




LOS ROBLES GC, THOUSAND OAKS, CA

GET YOUR FREE YARDAGE BOOKS AT RIVERRIDGEFAIRWAYS.COM



2/24/2018

(REMOVE THIS SHEET FROM THE YARDAGE BOOK AND USE IT FOR A REFERENCE)

How to Customize Your Yardage Book Using the Adobe Reader

This RIVERRIDGEFAIRWAYS yardage book is set up so you may use the Adobe Reader to get yardage measurements directly from the yardage book's PDF file. These yardage measurements and your comments may be written onto the yardage book's PDF file using the Adobe reader. Your customized yardage books can be saved away or printed out.

MEASUREMENT TOOL:

How to enter the measuring tool mode:-TOOLS -> ANALYSIS --> MEASURING TOOL ->

(For the full page yardage book)- RIGHT CLICK ->CHANGE SCALE RATIO -> 8.33 IN = 500 YDS -> OK

(For the foldable yardage book)- RIGHT CLICK -> CHANGE SCALE RATIO -> 6.66 IN = 500 YDS -> OK

How to exit the measuring tool mode- TOOLS -> SELECT & ZOOM -> SELECT TOOL or HAND TOOL

Other handy commands to use while in the MEASURING TOOL mode:

To cancel a measurement- RIGHT CLICK -> CANCEL MEASUREMENT.

To complete a measurement- RIGHT CLICK -> COMPLETE MEASUREMENT.

To delete an existing measurement line- LEFT CLICK measurement line -> RIGHT CLICK -> DELETE.


To change an existing measurement line- LEFT CLICK measurement line ->LEFT CLICK one of the four boxes and move with the mouse.

COMMENT TOOL:

TOOL -> COMMENT & MARKUP -> CALLOUT TOOL or TEXT BOX TOOL

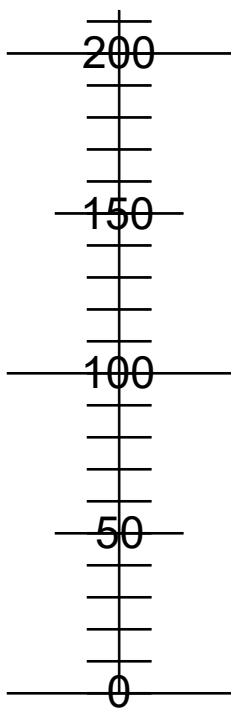
If your older Adobe Reader does not support these functions then download the latest "Adobe Reader 9" from one of the RIVERRIDGEFAIRWAYS.COM yardage book's download page links. Update 9/3/2010

INSTRUCTIONS FOR USING THE FOLDABLE-POCKET SIZE YARDAGE BOOK

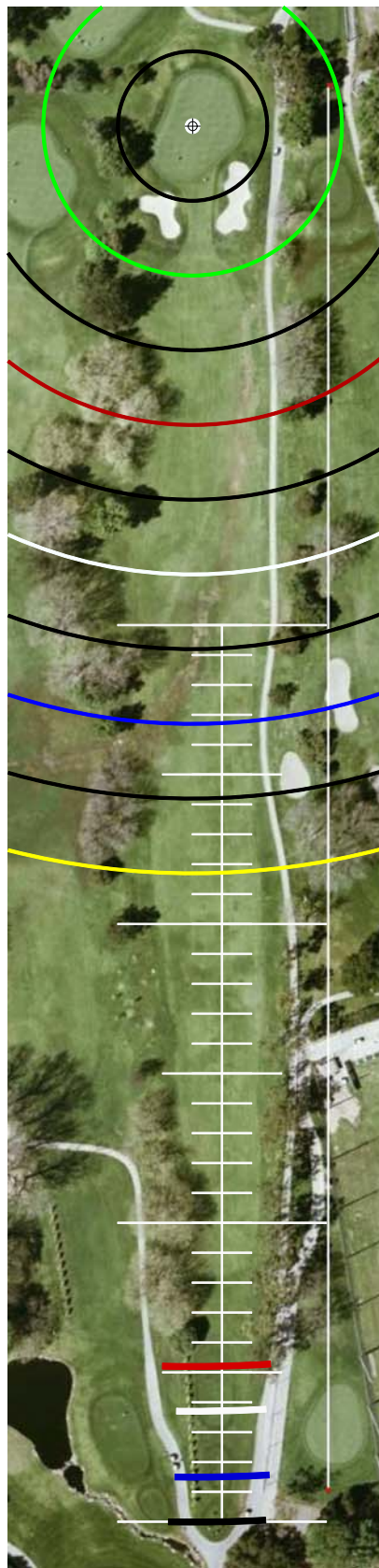


YARDS FROM CENTER

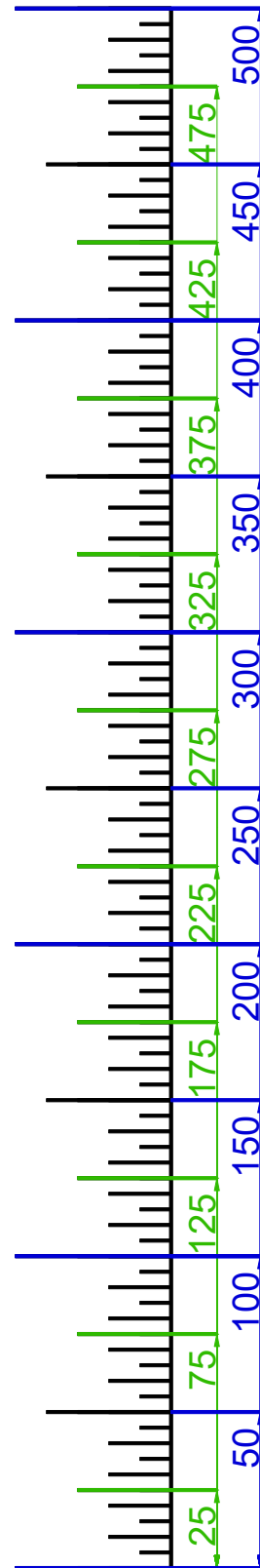
- ⊕ 0
- 25 1
- 50 467
- 75 430
- 100 417
- 125
- 150
- 175
- 200
- 225
- 250



EACH TICK MARK IS 10 YARDS

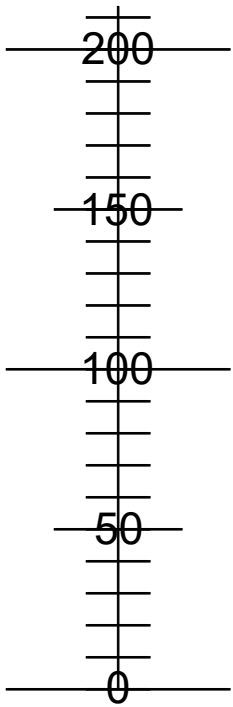


HOLE #1



YARDS FROM CENTER

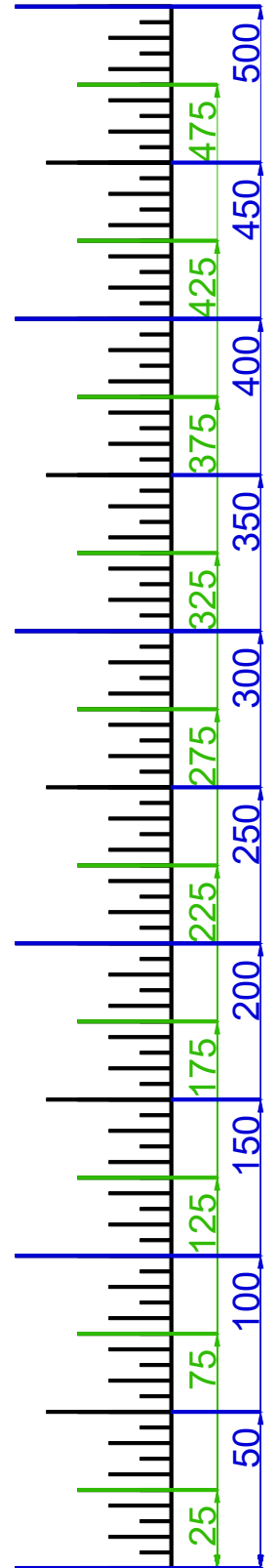
- ⊕ 0
- 25 2
- 50 158
- 75 151
- 100 137
- 125 128
- 150
- 175
- 200
- 225
- 250



EACH TICK MARK IS 10 YARDS

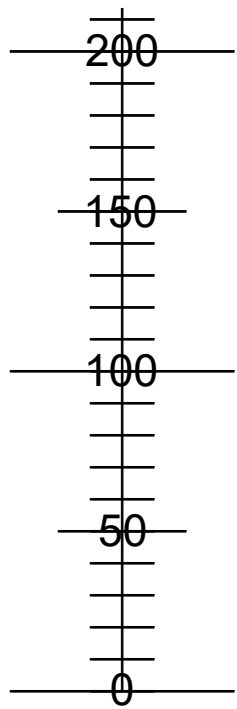


HOLE #2

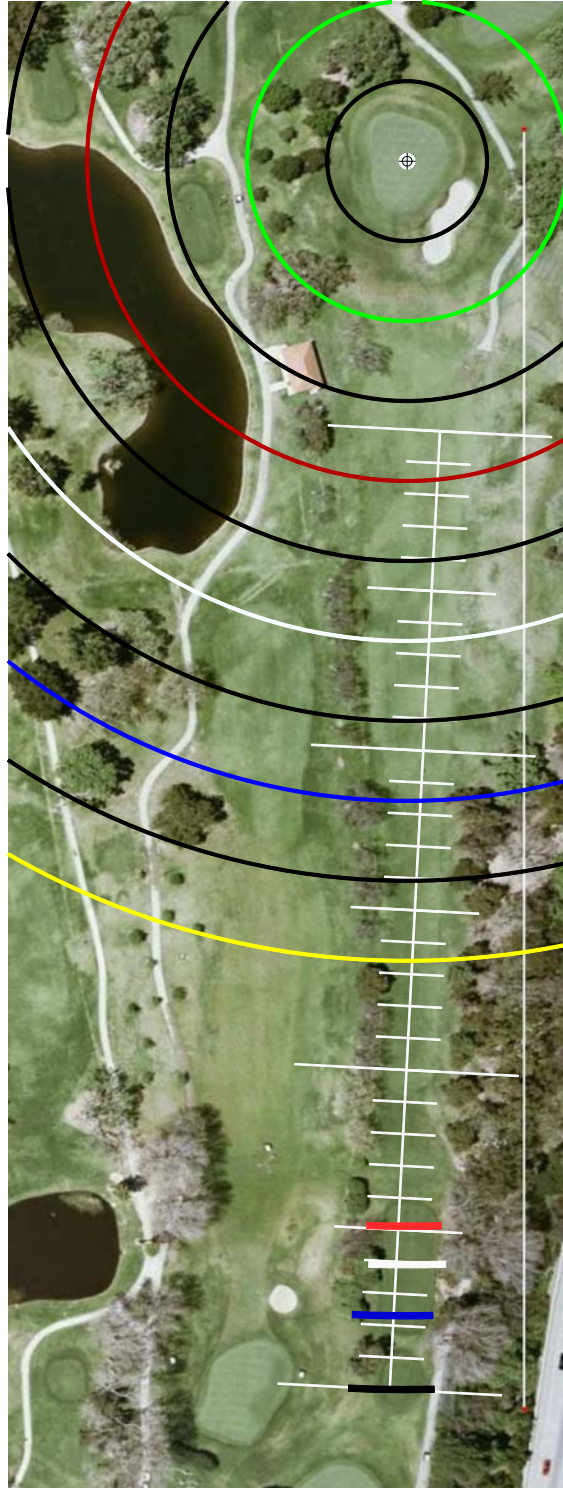


YARDS FROM CENTER

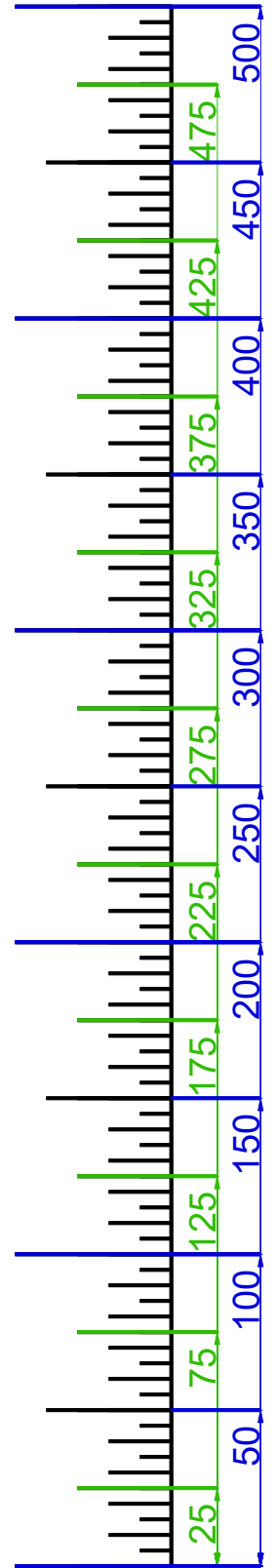
- ⊕ 0
- 25 3
- 50 384
- 75 361
- 100 345
- 125 333
- 150
- 175
- 200
- 225
- 250



EACH TICK MARK IS 10 YARDS

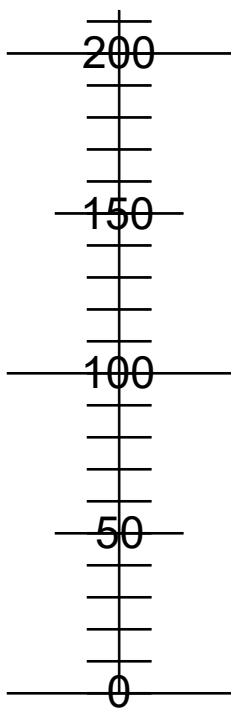


HOLE #3

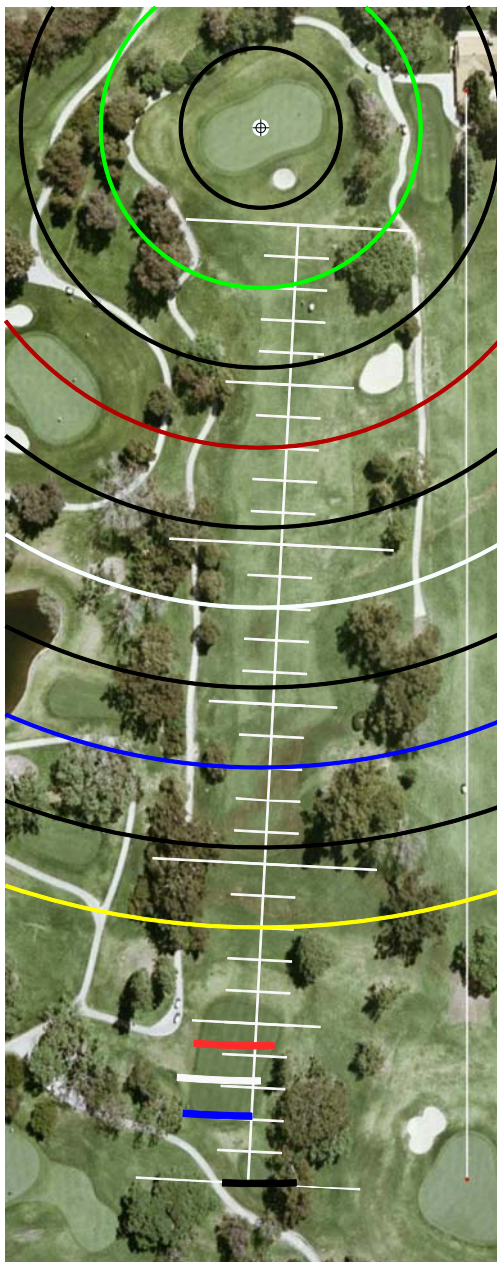


YARDS FROM CENTER

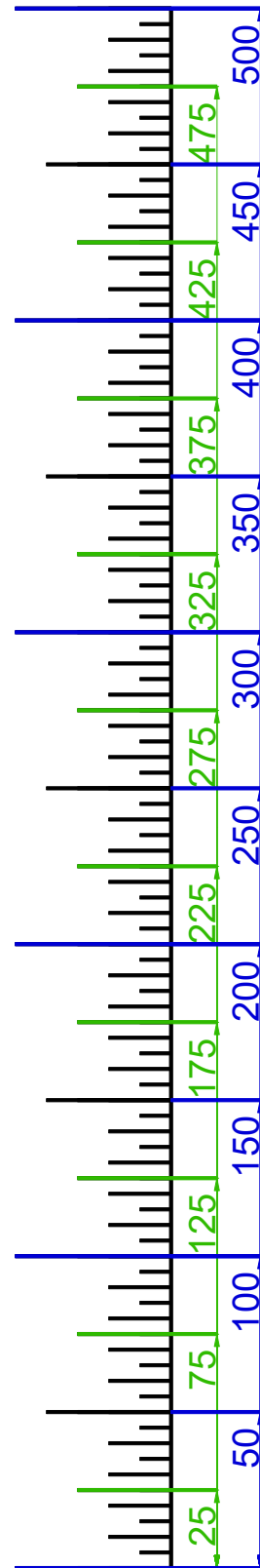
- ⊕ 0
- 25 4
- 50 330
- 75 309
- 100 298
- 125 287
- 150
- 175
- 200
- 225
- 250



EACH TICK MARK IS 10 YARDS

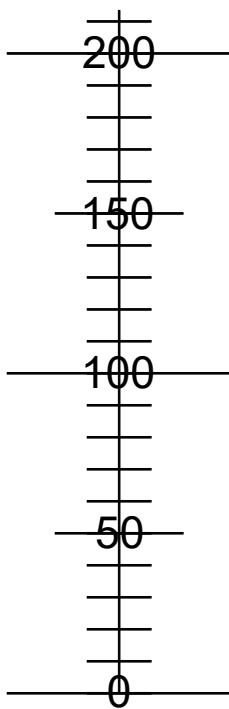


HOLE #4

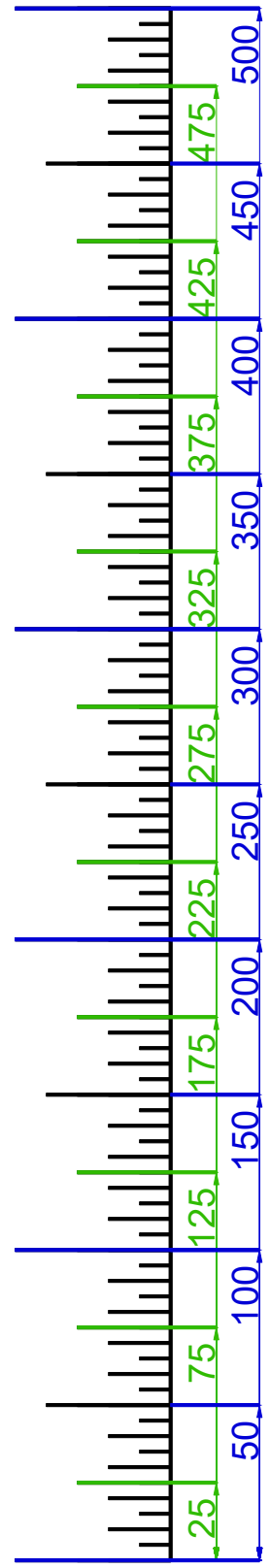


YARDS FROM CENTER

- ⊕ 0
- 25 5
- 50 363
- 75 344
- 100 333
- 125 322
- 150
- 175
- 200
- 225
- 250



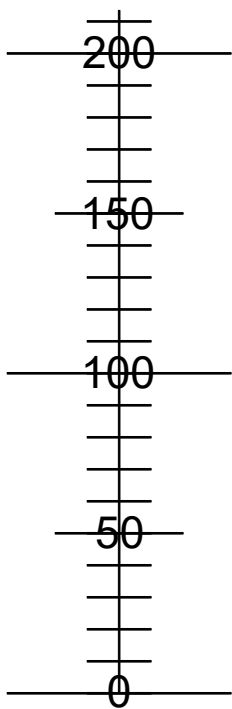
EACH TICK MARK IS 10 YARDS



HOLE #5

YARDS FROM CENTER

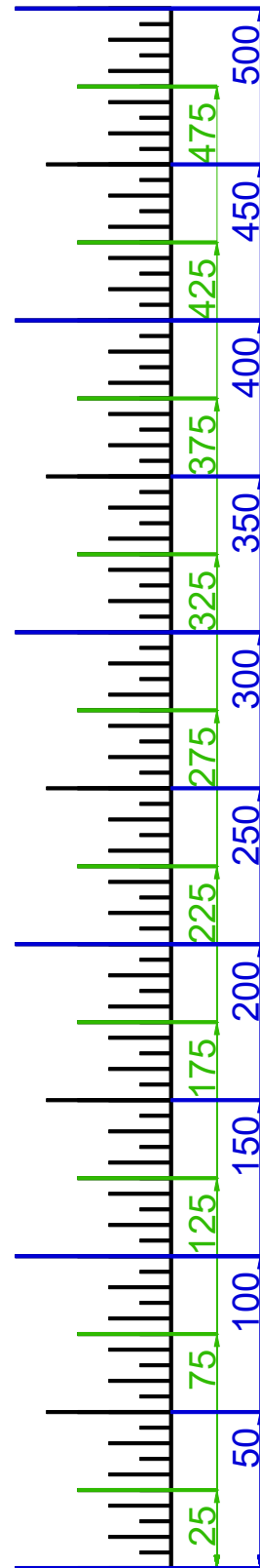
- ⊕ 0
- 25 6
- 50 189
- 75 178
- 100 161
- 125 131
- 150
- 175
- 200
- 225
- 250



EACH TICK MARK IS 10 YARDS

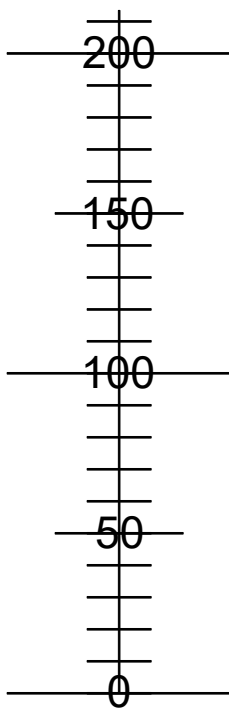


HOLE #6

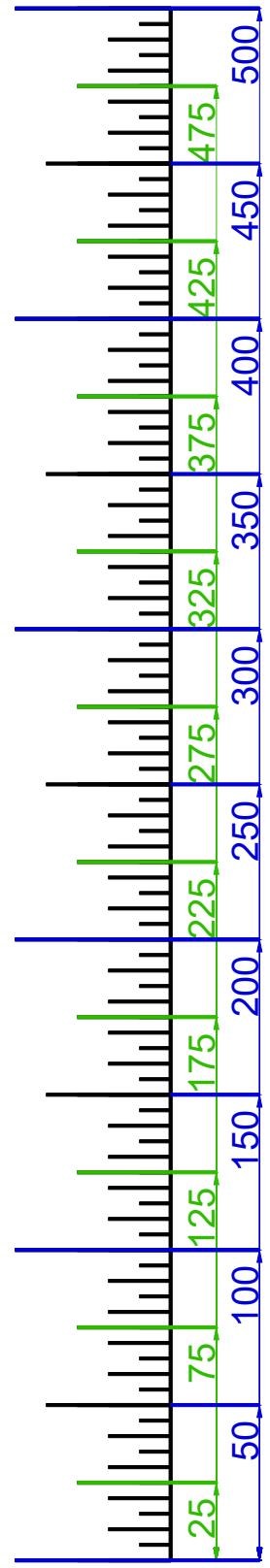
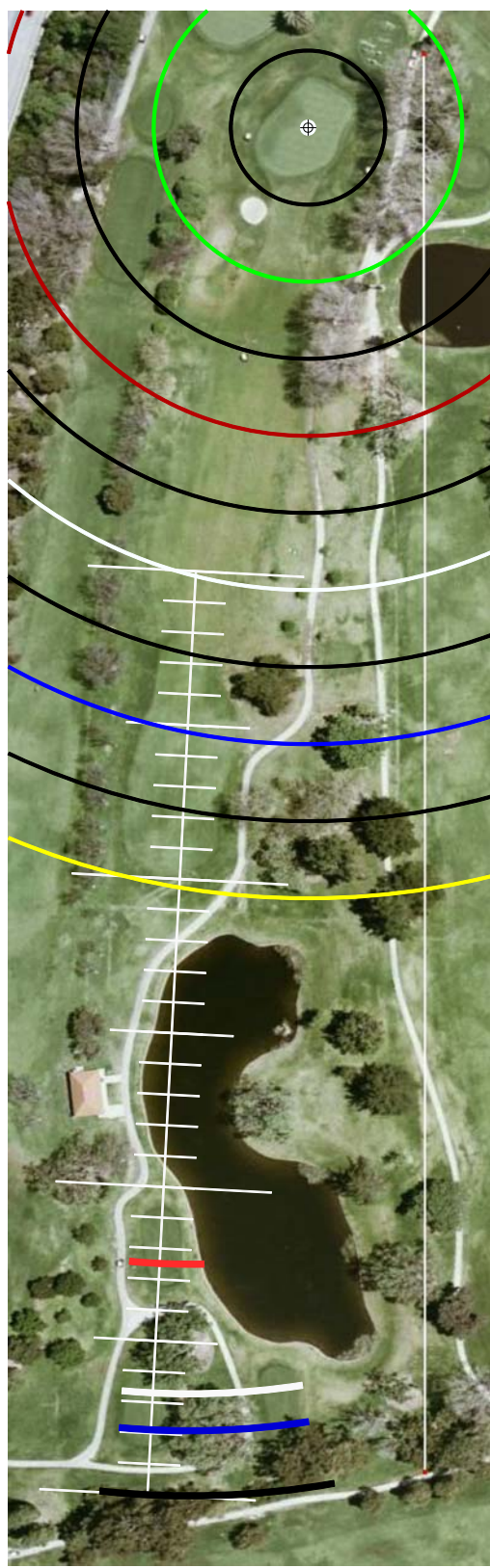


YARDS FROM CENTER

- ⊕ 0
- 25 7
- 50 448
- 75 427
- 100 415
- 125 373
- 150
- 175
- 200
- 225
- 250



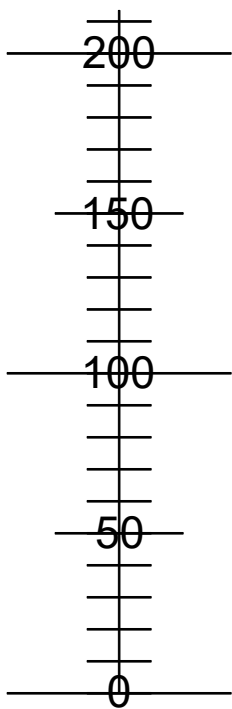
EACH TICK MARK IS 10 YARDS



HOLE #7

YARDS FROM CENTER

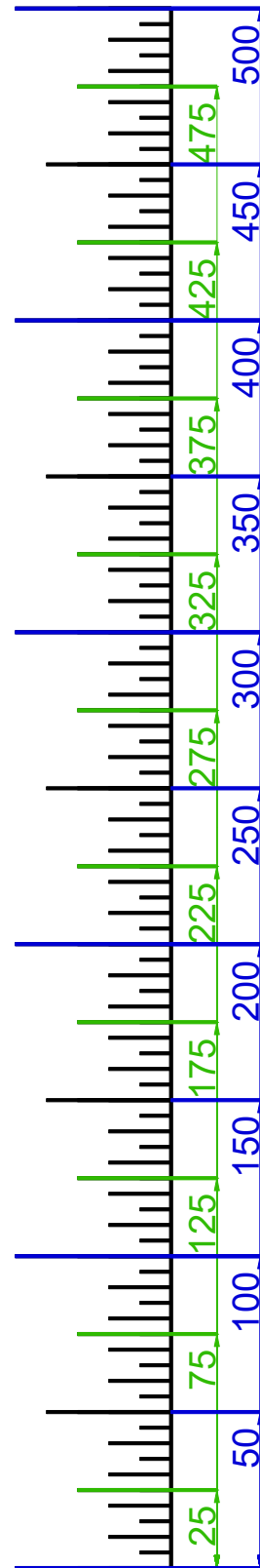
- ⊕ 0
- 25 8
- 50 157
- 75 149
- 100 119
- 125 107
- 150
- 175
- 200
- 225
- 250



EACH TICK MARK IS 10 YARDS

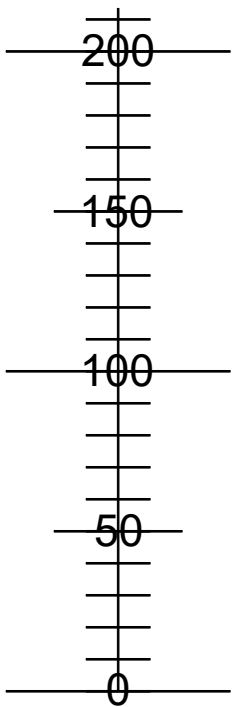


HOLE #8

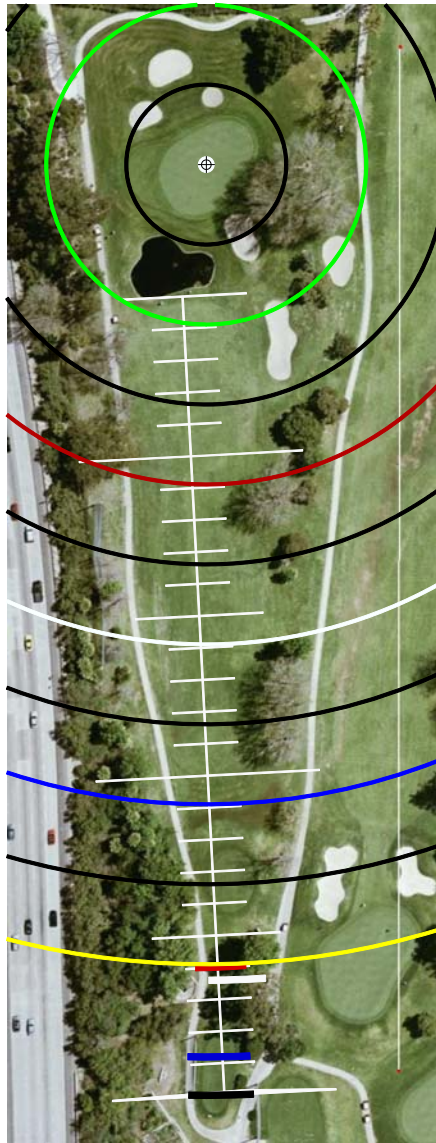


YARDS FROM CENTER

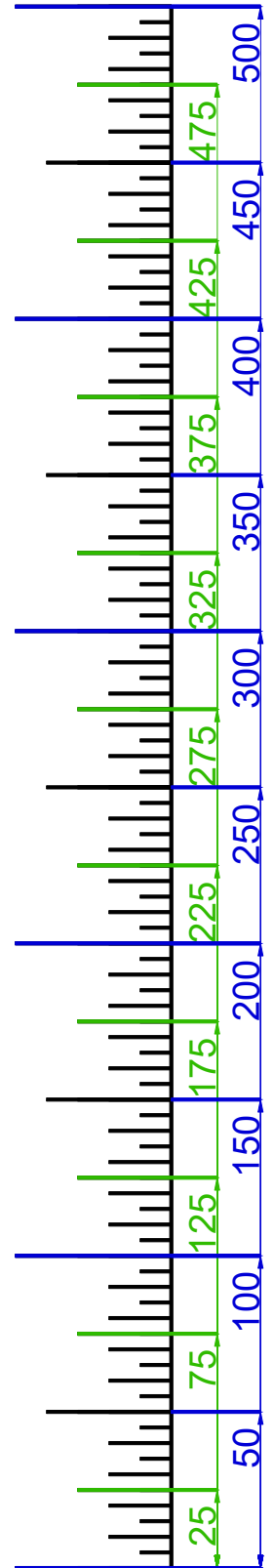
- ⊕ 0
- 25 9
- 50 291
- 75 279
- 100 255
- 125 251
- 150
- 175
- 200
- 225
- 250



EACH TICK MARK IS 10 YARDS

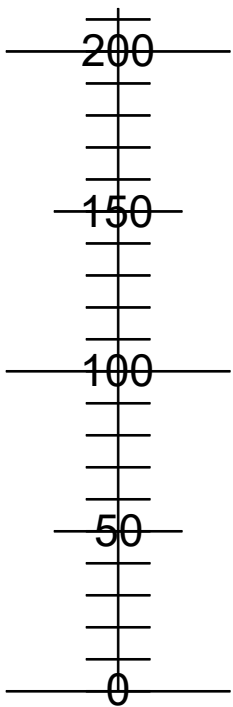


HOLE #9

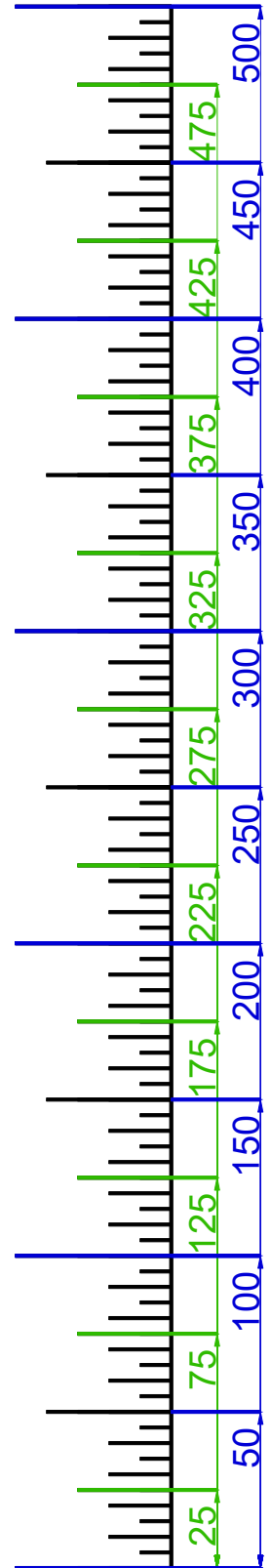


YARDS FROM CENTER

- ⊕ 0
- 25 10
- 50 455
- 75 438
- 100 429
- 125 420
- 150
- 175
- 200
- 225
- 250



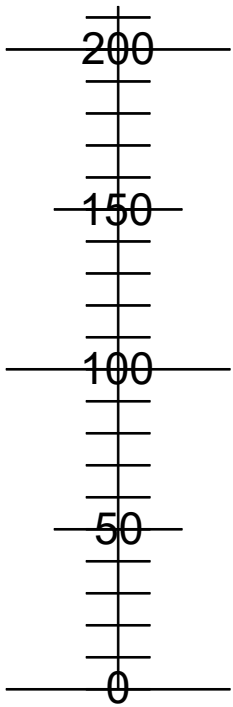
EACH TICK MARK IS 10 YARDS



HOLE #10

YARDS FROM CENTER

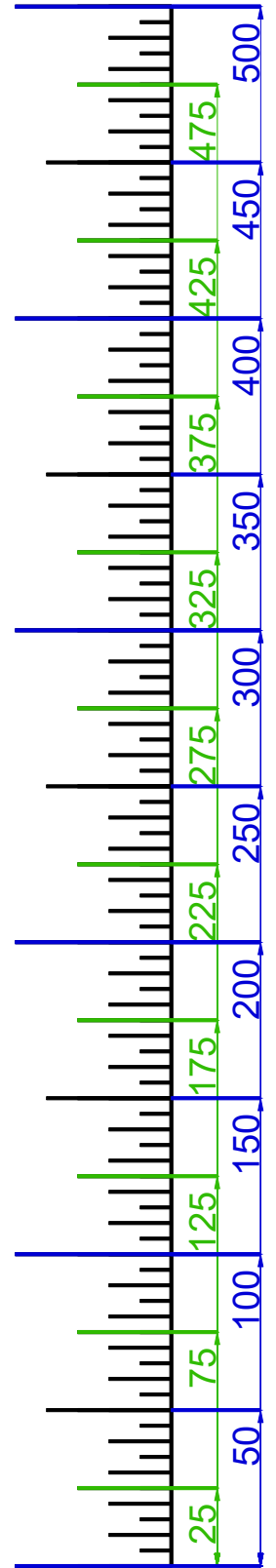
- ⊕ 0
- 25 11
- 50 190
- 75 168
- 100 160
- 125 143
- 150
- 175
- 200
- 225
- 250



EACH TICK MARK IS 10 YARDS

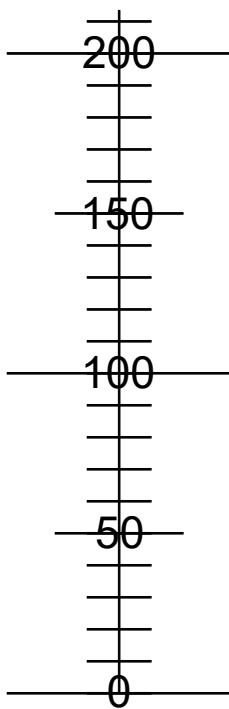


HOLE #11

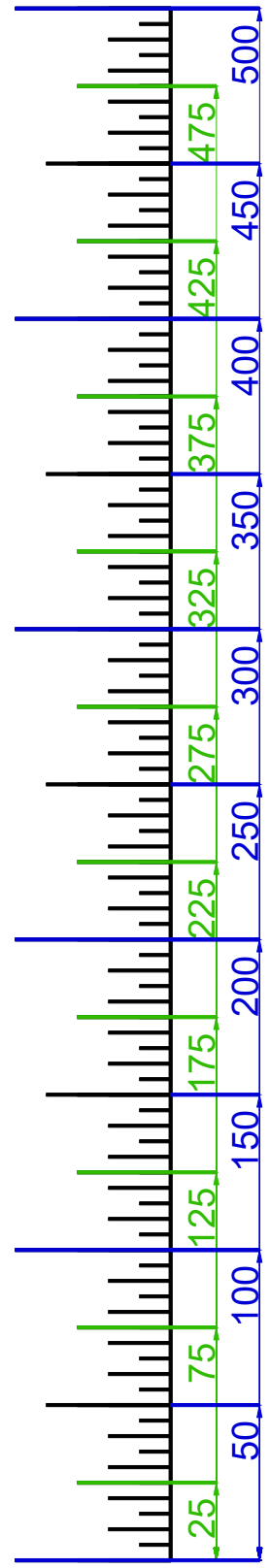
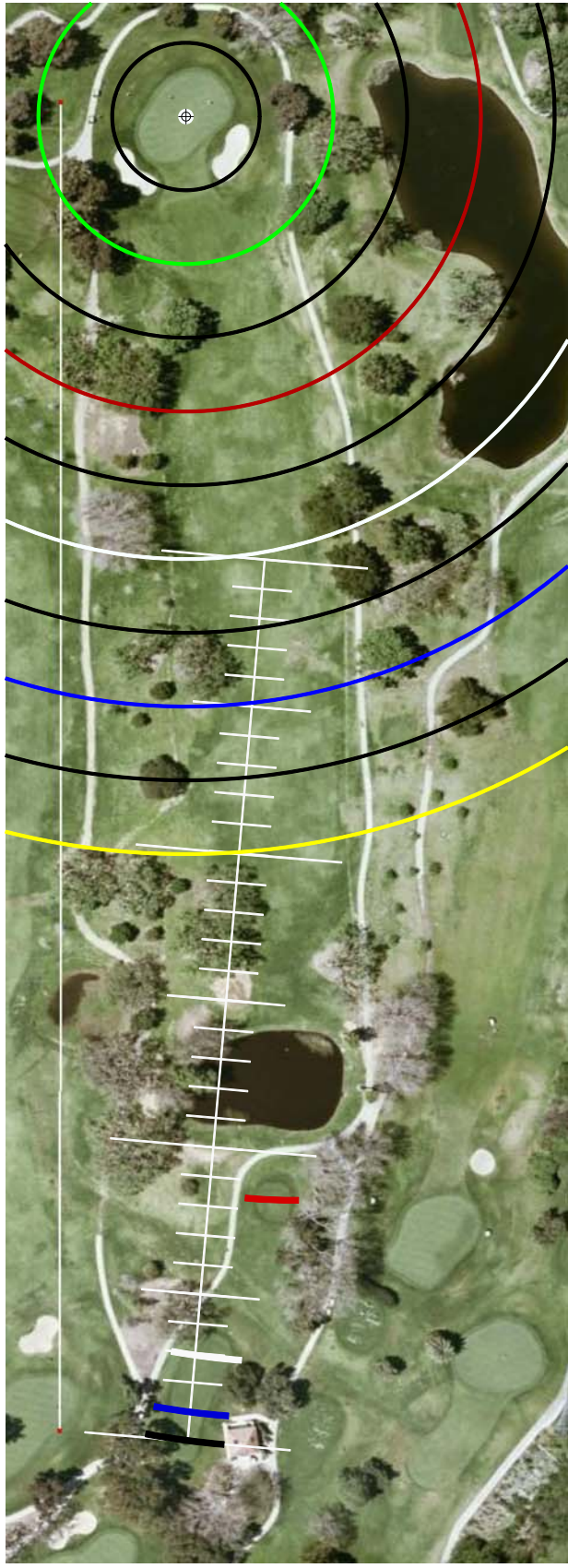


YARDS FROM CENTER

- ⊕ 0
- 25 12
- 50 459
- 75 449
- 100 429
- 125 373
- 150
- 175
- 200
- 225
- 250



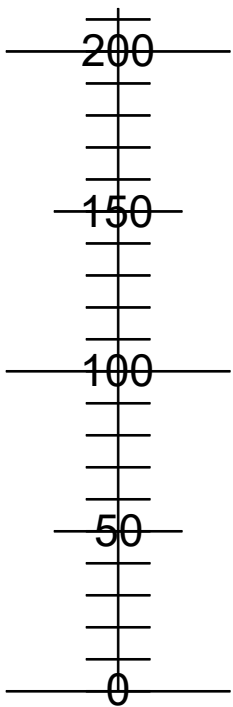
EACH TICK MARK IS 10 YARDS



HOLE #12

YARDS FROM CENTER

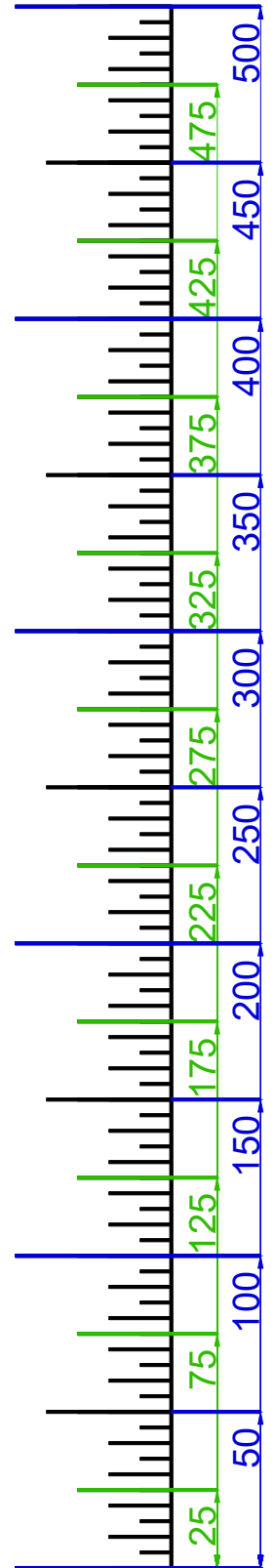
- ⊕ 0
- 25 13
- 50 337
- 75 324
- 100 304
- 125 290
- 150
- 175
- 200
- 225
- 250



EACH TICK MARK IS 10 YARDS

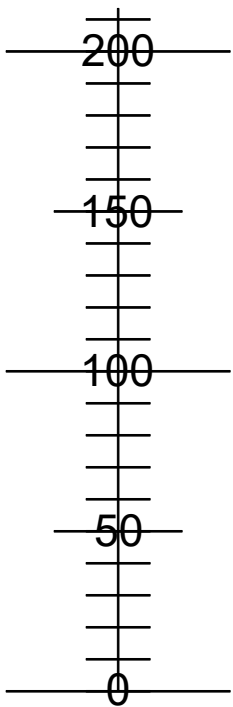


HOLE #13



YARDS FROM CENTER

- ⊕ 0
- 25 14
- 50 611
- 75 593
- 100 555
- 125 518
- 150
- 175
- 200
- 225
- 250



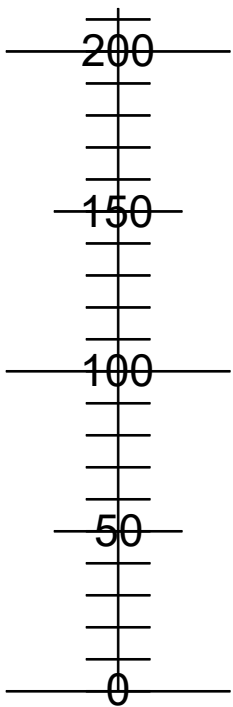
EACH TICK MARK IS 10 YARDS

HOLE #14



YARDS FROM CENTER

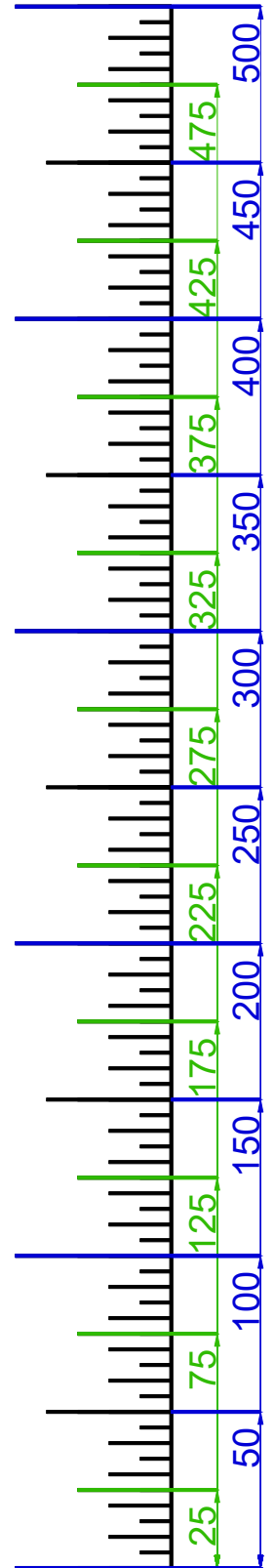
- ⊕ 0
- 25 15
- 50 428
- 75 396
- 100 362
- 125 336
- 150
- 175
- 200
- 225
- 250



EACH TICK MARK IS 10 YARDS

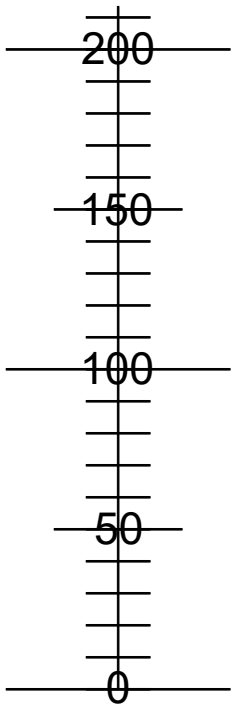


HOLE #15



YARDS FROM CENTER

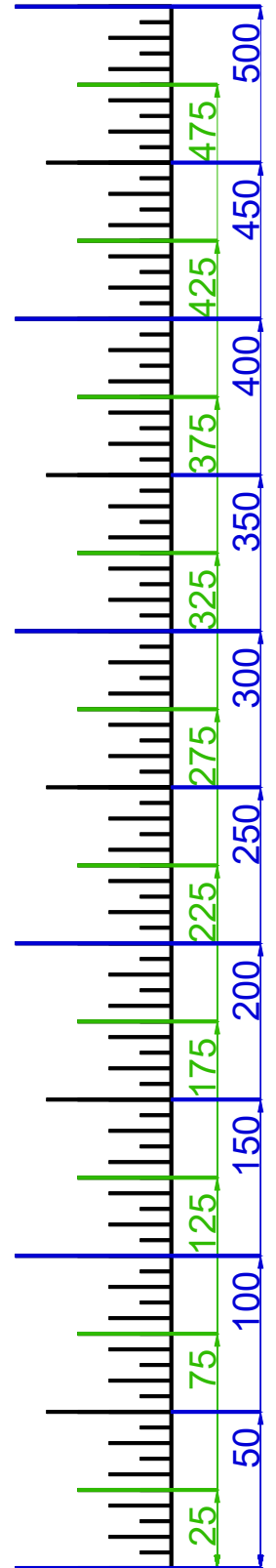
- ⊕ 0
- 25 16
- 50 188
- 75 176
- 100 169
- 125 132
- 150
- 175
- 200
- 225
- 250



EACH TICK MARK IS 10 YARDS

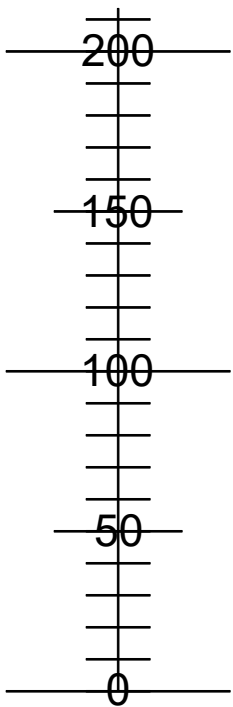


HOLE #16

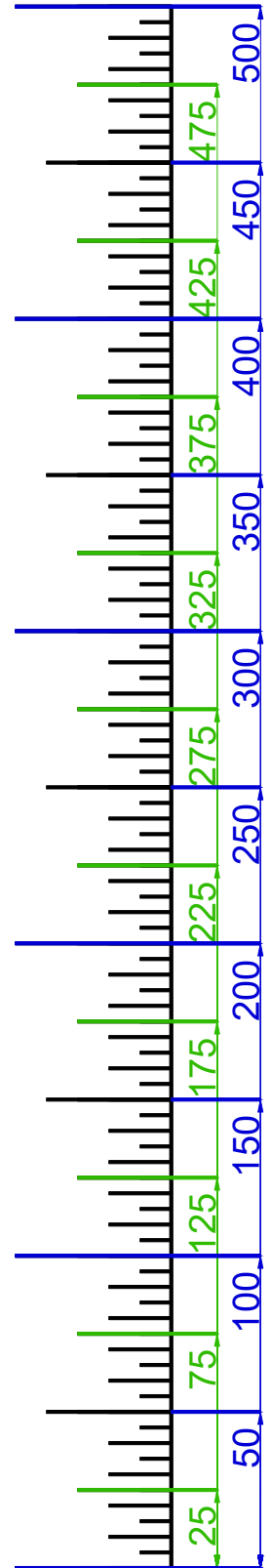


YARDS FROM CENTER

- ⊕ 0
- 25 17
- 50 459
- 75 443
- 100 404
- 125 376
- 150
- 175
- 200
- 225
- 250



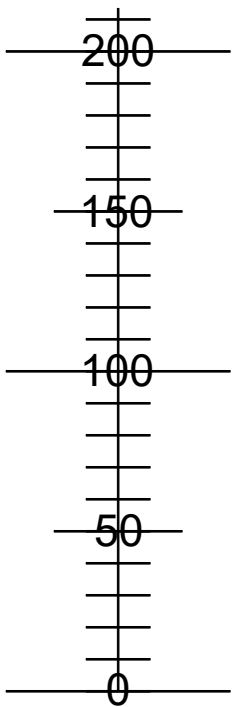
EACH TICK MARK IS 10 YARDS



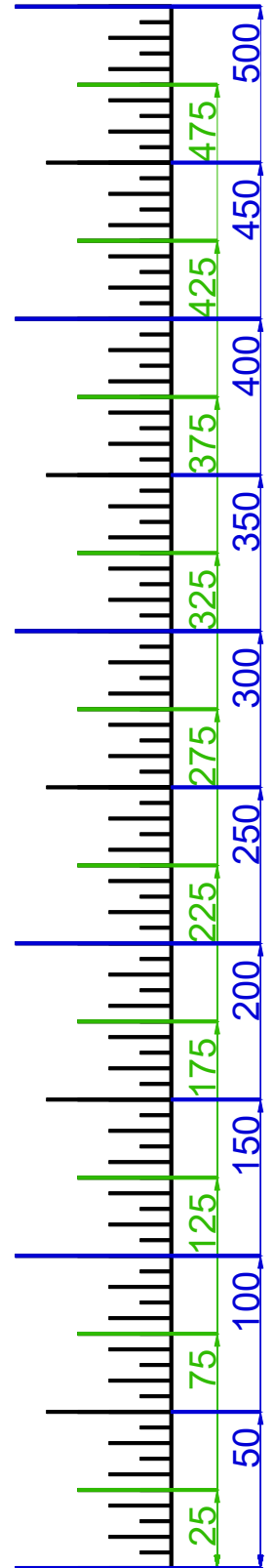
HOLE #17

YARDS FROM CENTER

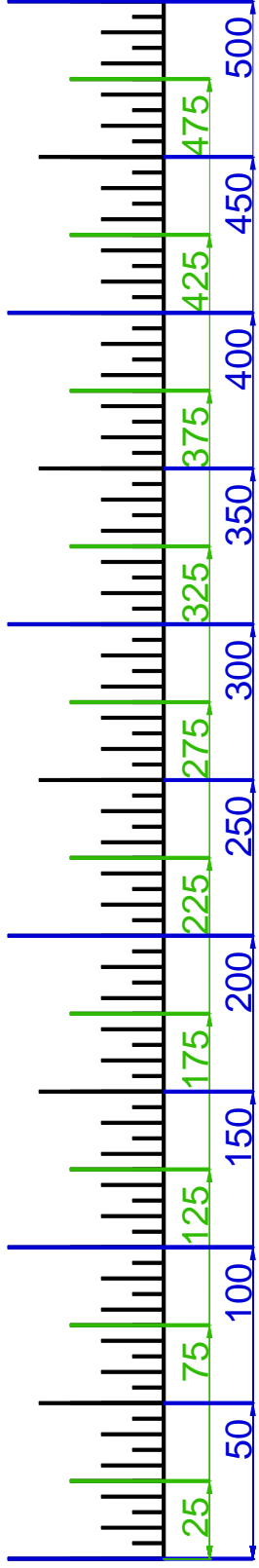
- ⊕ 0
- 25 18
- 50 390
- 75 363
- 100 311
- 125 295
- 150
- 175
- 200
- 225
- 250



EACH TICK MARK IS 10 YARDS



HOLE #18



SCALE RULER - EACH TICK MARK IS 5 YARDS.
 FOR USE WITH RIVERIDGEFAIRWAYS.COM YARDAGE BOOKS, 9/3/2010, AL DELOREY

