

THE PLACEMENT OF THE PERMANENT MARKERS IN THIS YARDAGE BOOK IS BASED ON THE YARDAGE FROM THE LA PURISIMA SCORECARD. RIVERRIDGEFAIRWAYS HAS NOT INDEPENDENTLY VERIFIED IF THEY ARE ACTUALLY PHYSICALL LOCATED AT THESE YARDAGES. THEY DO APPEAR TO BE ACCURATELY PLACED.

(REMOVE THIS SHEET FROM THE YARDAGE BOOK AND USE IT FOR A REFERENCE)

How to Customize Your Yardage Book Using the Adobe Reader

This RIVERRIDGEFAIRWAYS yardage book is set up so you may use the Adobe Reader to get yardage measurements directly from the yardage book's PDF file. These yardage measurements and your comments may be written onto the yardage book's PDF file using the Adobe reader. Your customized yardage books can be saved away or printed out.

MEASUREMENT TOOL:

How to enter the measuring tool mode:-TOOLS -> ANALYSIS --> MEASURING TOOL ->

(For the full page yardage book)- RIGHT CLICK ->CHANGE SCALE RATIO -> 8.33 IN = 500 YDS -> OK

(For the foldable yardage book)- RIGHT CLICK -> CHANGE SCALE RATIO -> 6.66 IN = 500 YDS -> OK

How to exit the measuring tool mode- TOOLS -> SELECT & ZOOM -> SELECT TOOL or HAND TOOL

Other handy commands to use while in the MEASURING TOOL mode:

To cancel a measurement- RIGHT CLICK -> CANCEL MEASUREMENT.

To complete a measurement- RIGHT CLICK -> COMPLETE MEASUREMENT.

To delete an existing measurement line- LEFT CLICK measurement line -> RIGHT CLICK -> DELETE.


To change an existing measurement line- LEFT CLICK measurement line ->LEFT CLICK one of the four boxes and move with the mouse.

COMMENT TOOL:

TOOL -> COMMENT & MARKUP -> CALLOUT TOOL or TEXT BOX TOOL

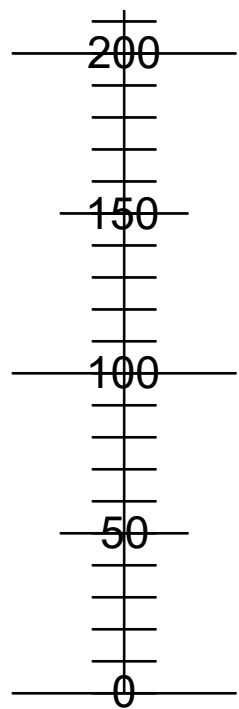
If your older Adobe Reader does not support these functions then download the latest "Adobe Reader 9" from one of the RIVERRIDGEFAIRWAYS.COM yardage book's download page links. Update 9/3/2010

INSTRUCTIONS FOR USING THE FOLDABLE-POCKET SIZE YARDAGE BOOK

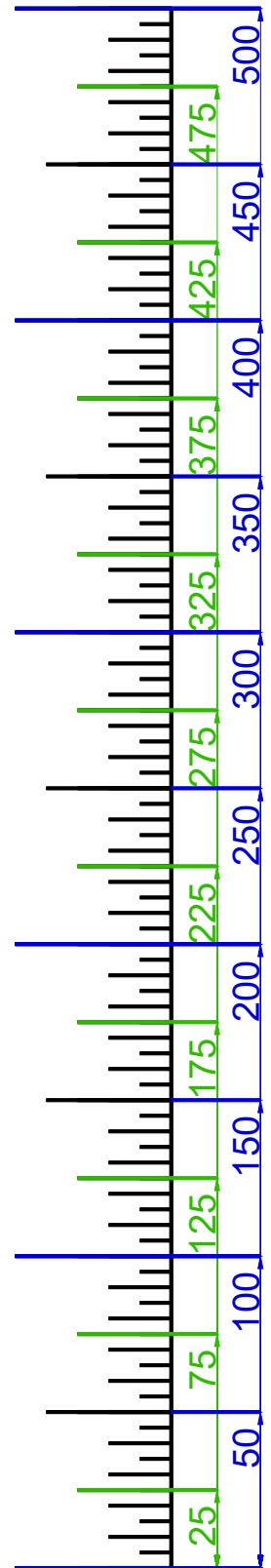
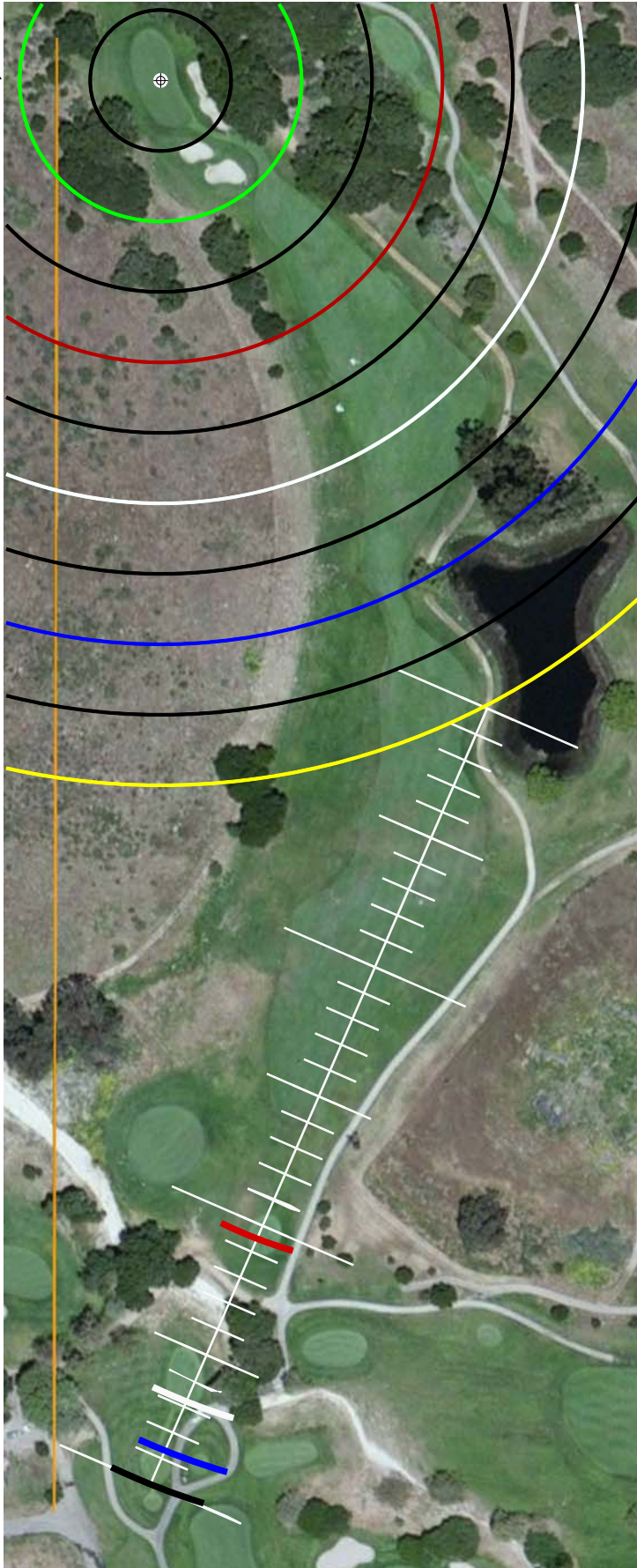


YARDS FROM CENTER

- 0
- 25 1
- 50 542
- 75 529
- 100 510
- 125 447
- 150
- 175
- 200
- 225
- 250



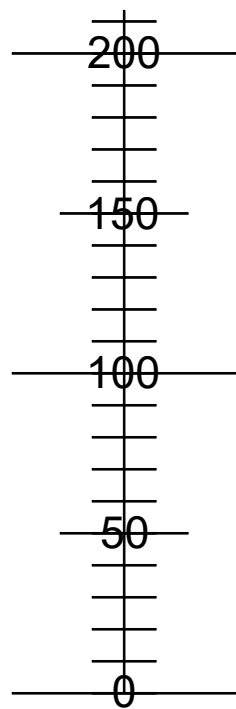
EACH TICK MARK IS 10 YARDS



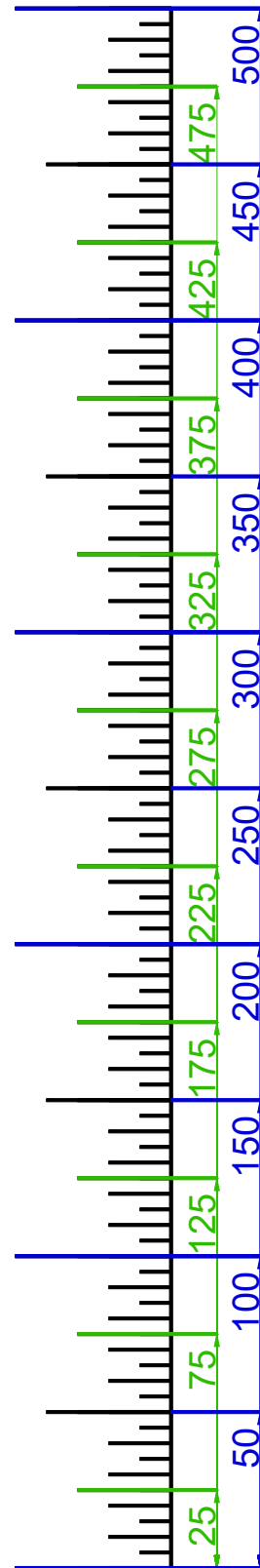
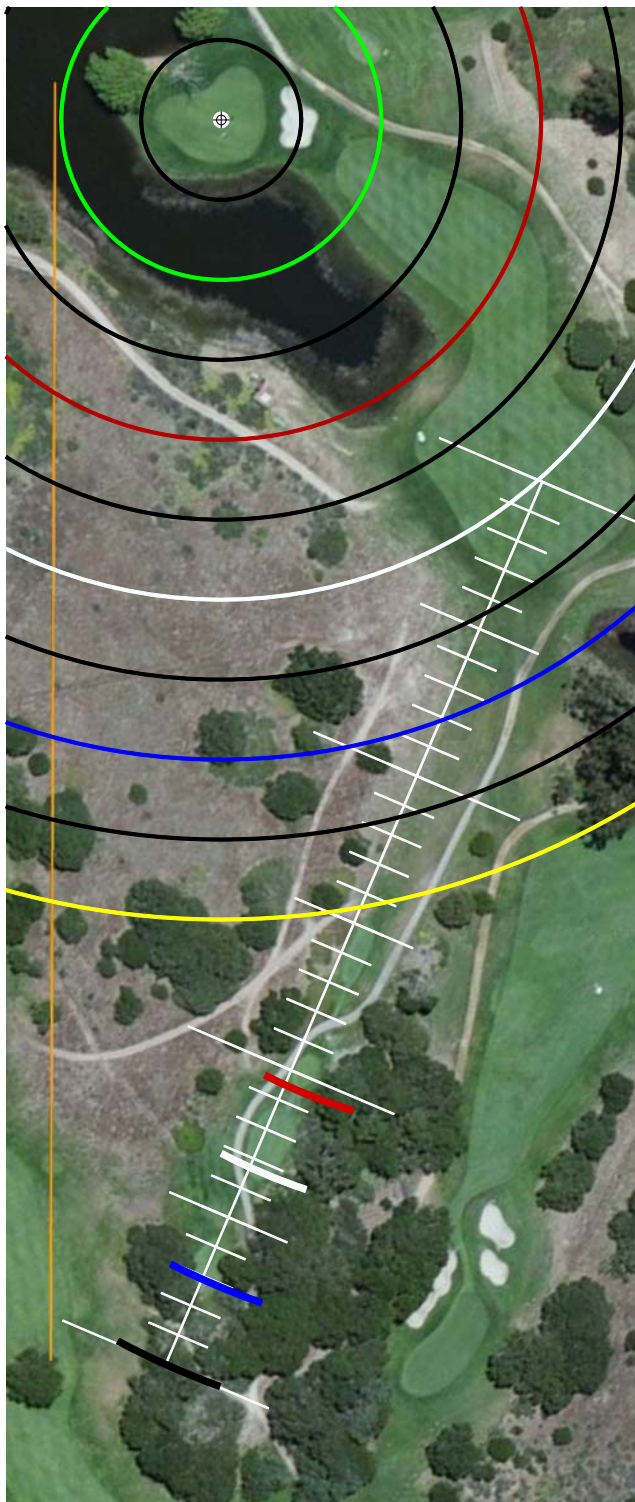
HOLE #1

YARDS FROM CENTER

- ⊕ 0
- 25 2
- 50 432
- 75 403
- 100 365
- 125 337
- 150
- 175
- 200
- 225
- 250



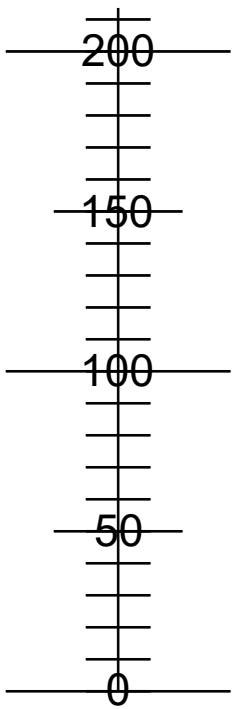
EACH TICK MARK IS 10 YARDS



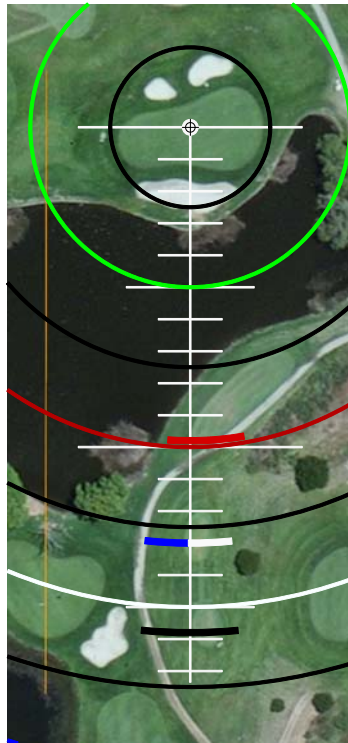
HOLE #2

YARDS FROM CENTER

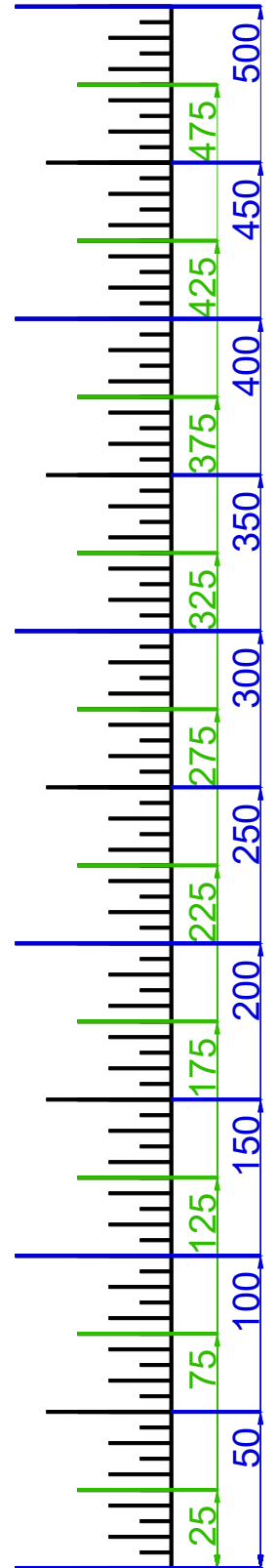
- ⊕ 0
- 25 3
- 50 158
- 75 130
- 100 130
- 125 98
- 150
- 175
- 200
- 225
- 250



EACH TICK MARK IS 10 YARDS

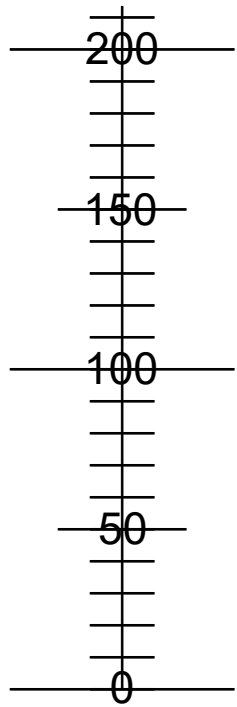


HOLE #3

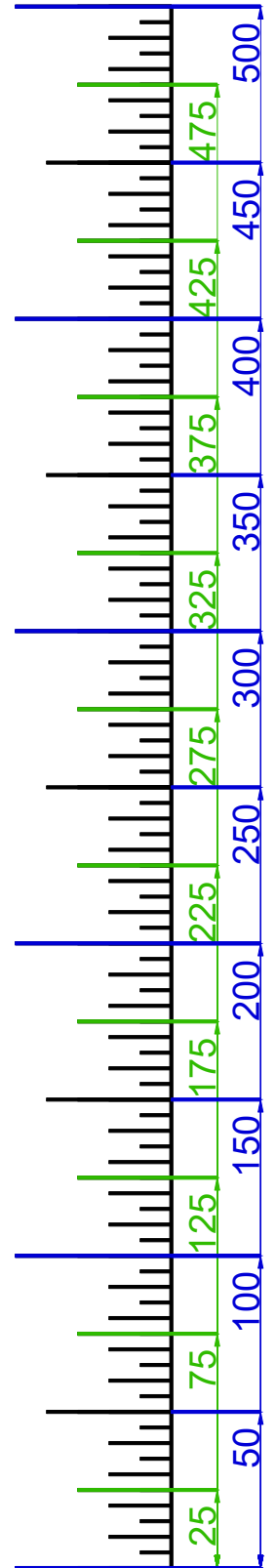
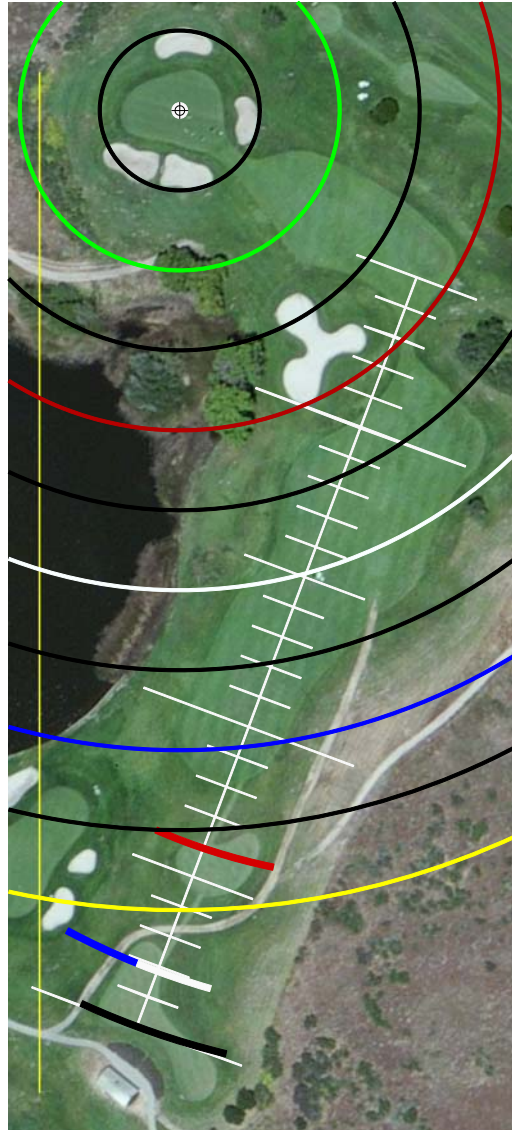


YARDS FROM CENTER

- ⊕ 0
- 25 4
- 50 340
- 75 321
- 100 321
- 125 274
- 150
- 175
- 200
- 225
- 250



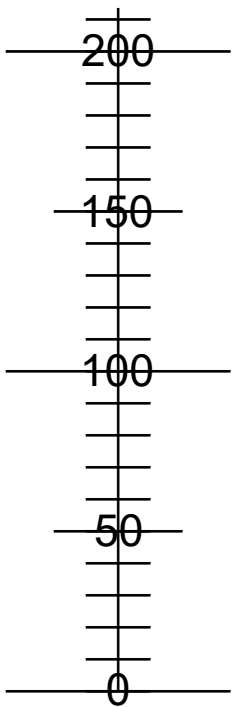
EACH TICK MARK IS 10 YARDS



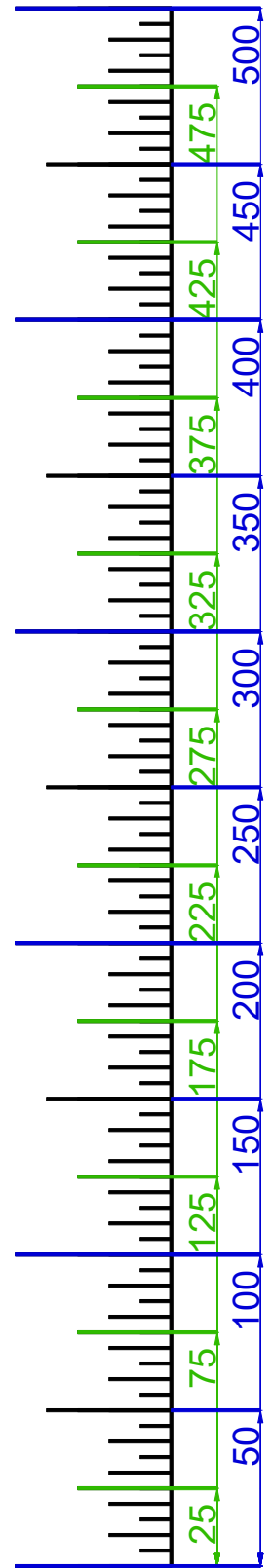
HOLE #4

YARDS FROM CENTER

- ⊕ 0
- 25 5
- 50 433
- 75 400
- 100 344
- 125 344
- 150
- 175
- 200
- 225
- 250



EACH TICK MARK IS 10 YARDS

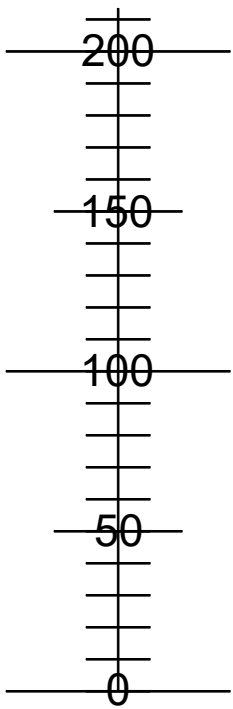


HOLE #5

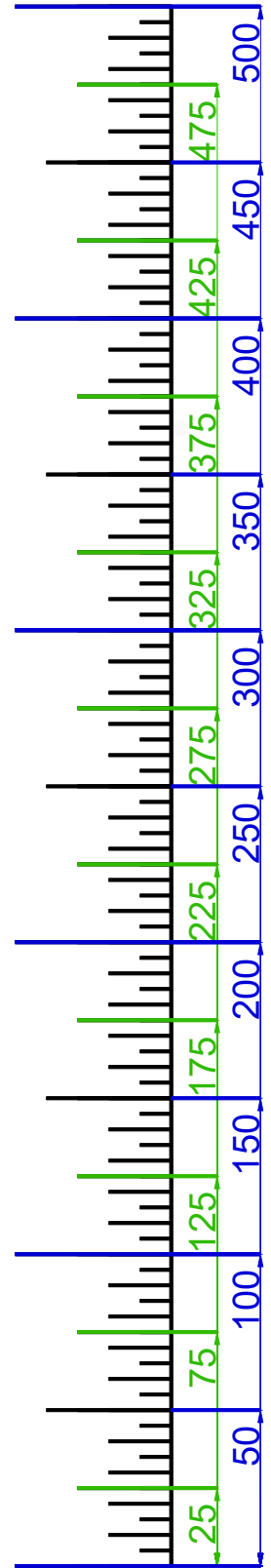
YARDS FROM CENTER

- ⊕ 0
- 25
- 50
- 75
- 100
- 125
- 150
- 175
- 200
- 225
- 250

- 6
- 566
- 540
- 527
- 457



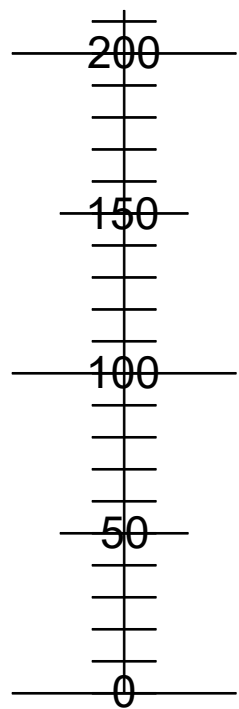
EACH TICK MARK IS 10 YARDS



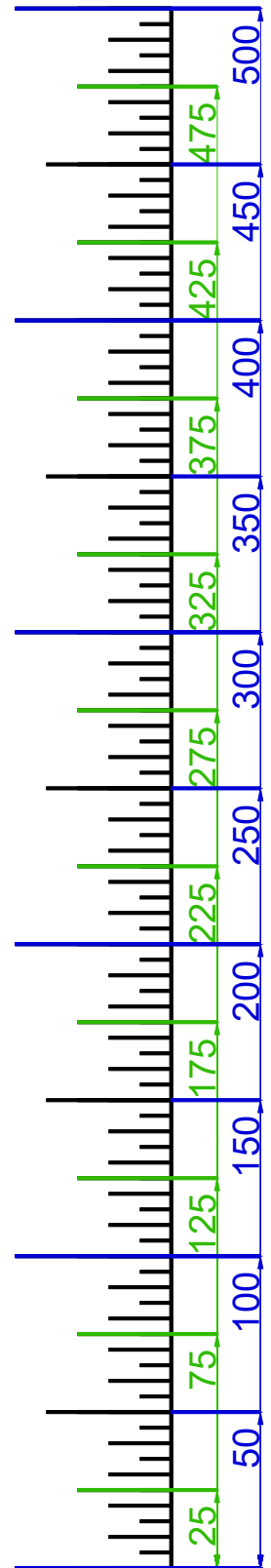
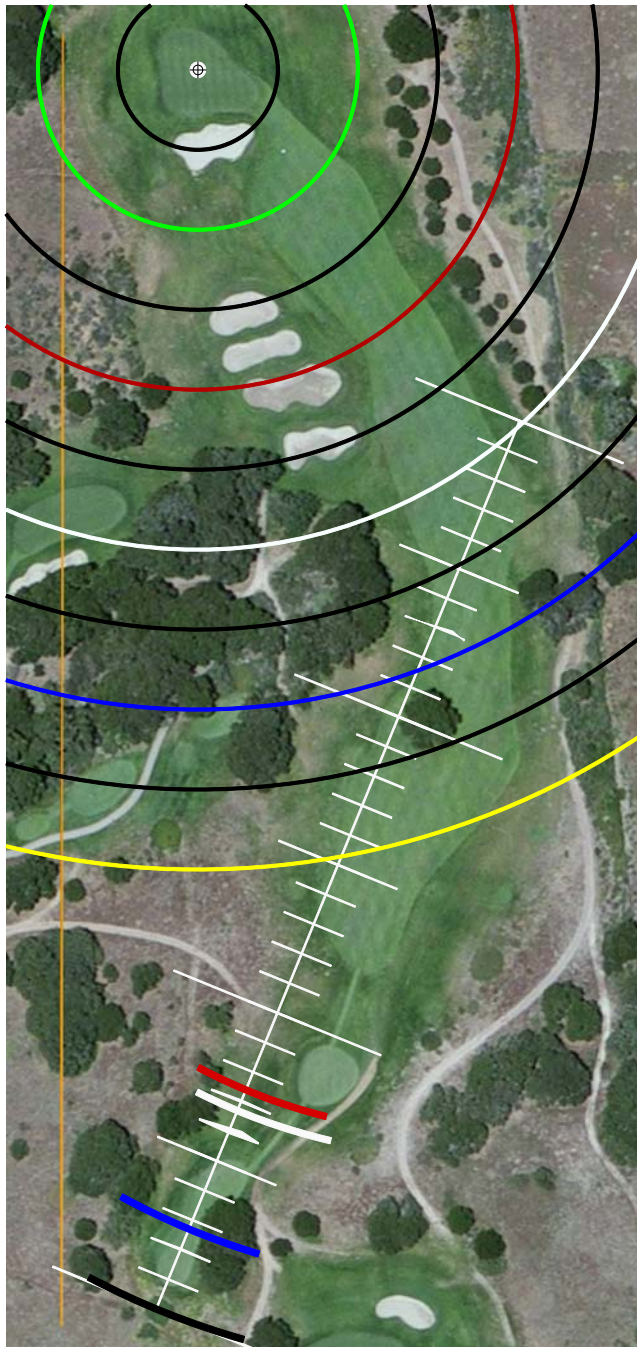
HOLE #6

YARDS FROM CENTER

- ⊕ 0
- 25 7
- 50 427
- 75 400
- 100 360
- 125 353
- 150
- 175
- 200
- 225
- 250



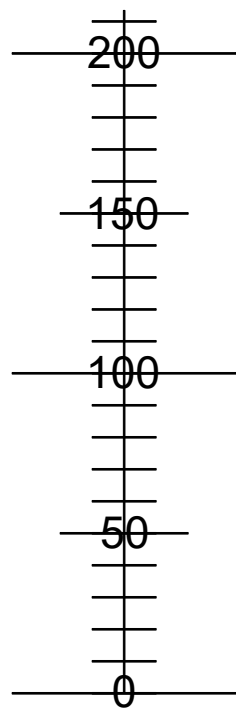
EACH TICK MARK IS 10 YARDS



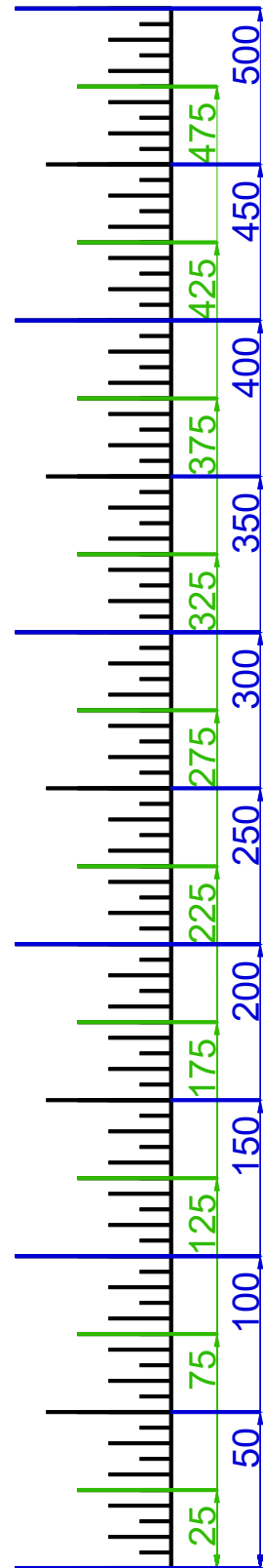
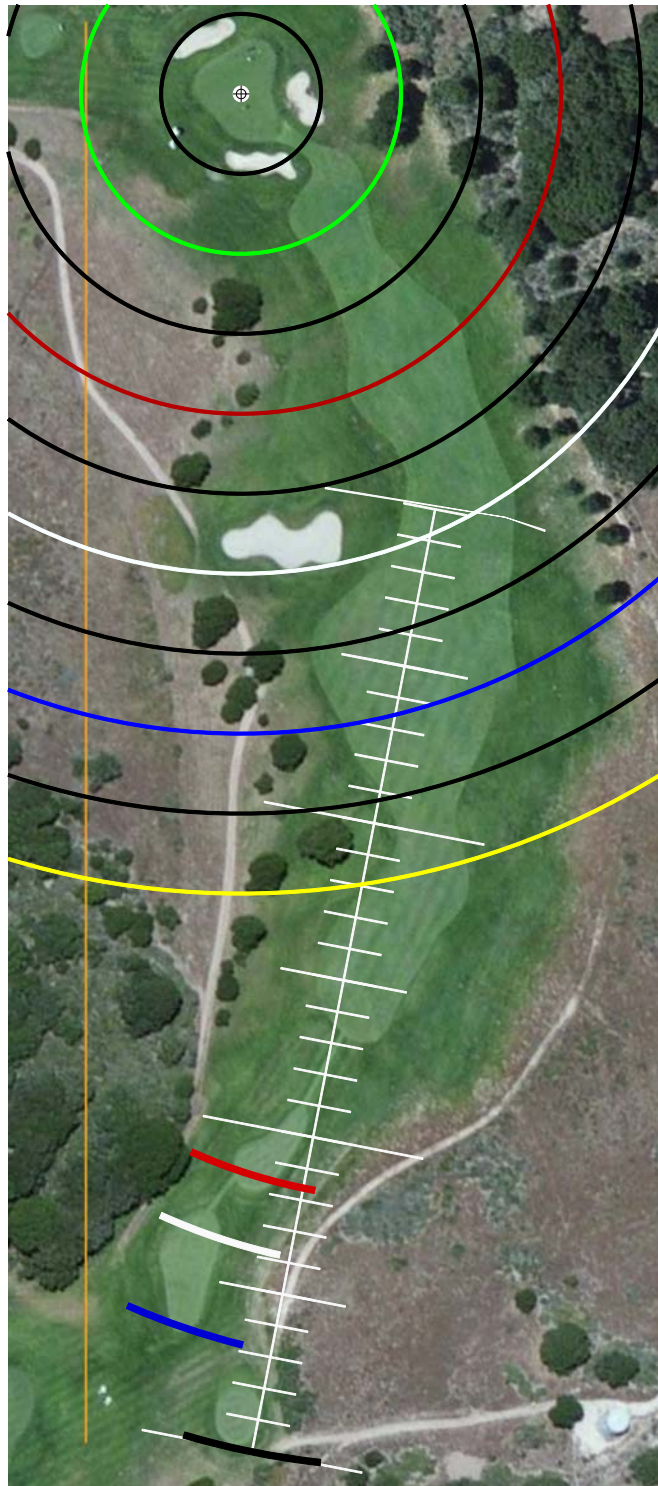
HOLE #7

YARDS FROM CENTER

- ⊕ 0
- 25 8
- 50 437
- 75 405
- 100 375
- 125 353
- 150
- 175
- 200
- 225
- 250



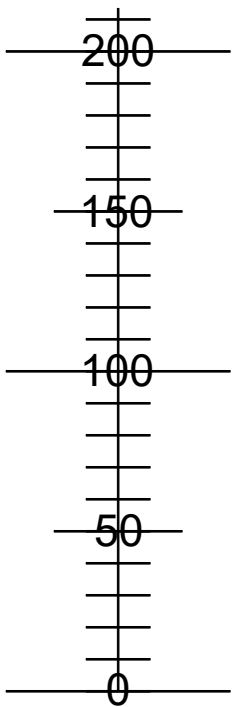
EACH TICK MARK IS 10 YARDS



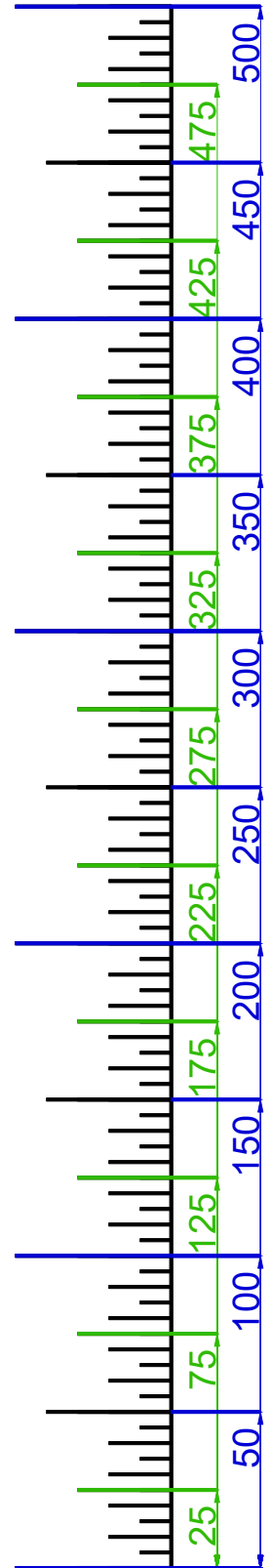
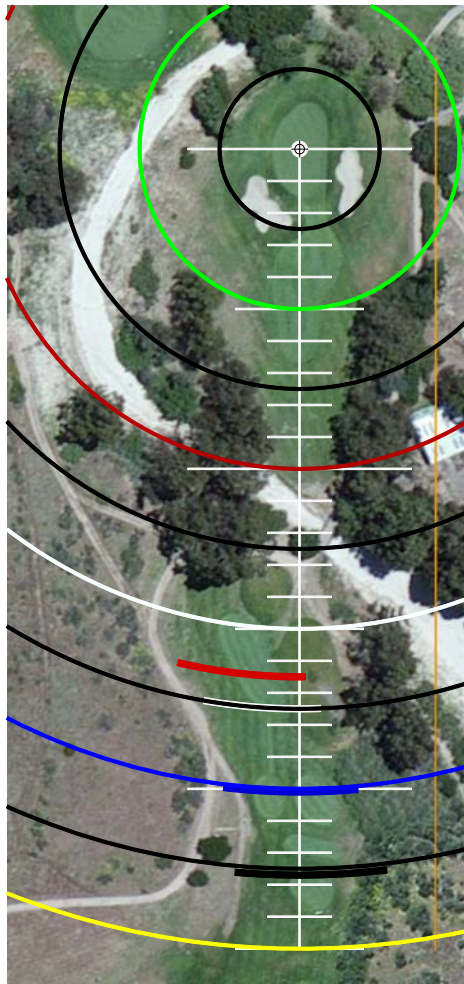
HOLE #8

YARDS FROM CENTER

- ⊕ 0
- 25 9
- 50 227
- 75 201
- 100 175
- 125 165
- 150
- 175
- 200
- 225
- 250



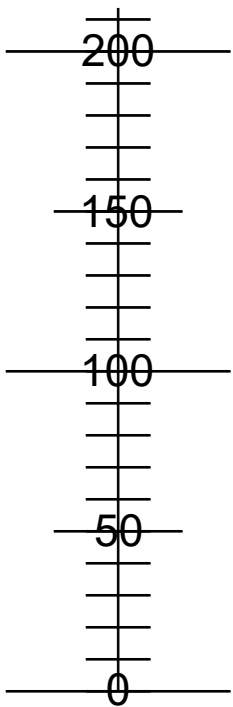
EACH TICK MARK IS 10 YARDS



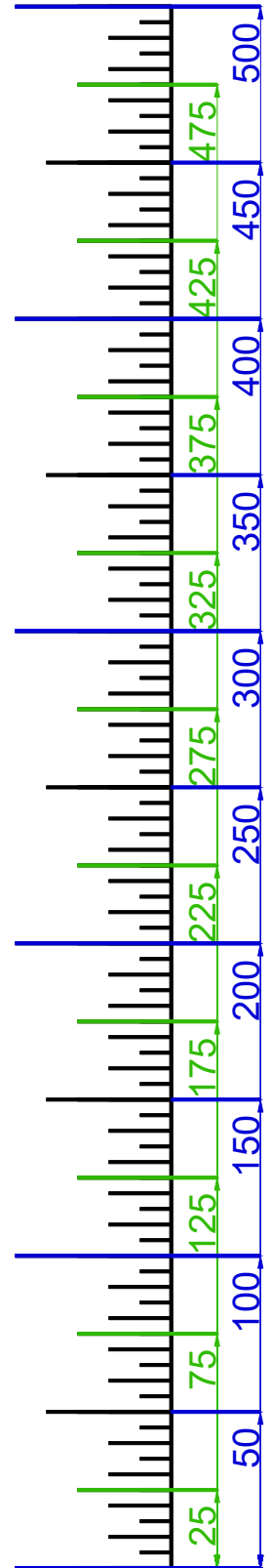
HOLE #9

YARDS FROM CENTER

- ⊕ 0
- 25 10
- 50 465
- 75 438
- 100 400
- 125 365
- 150
- 175
- 200
- 225
- 250



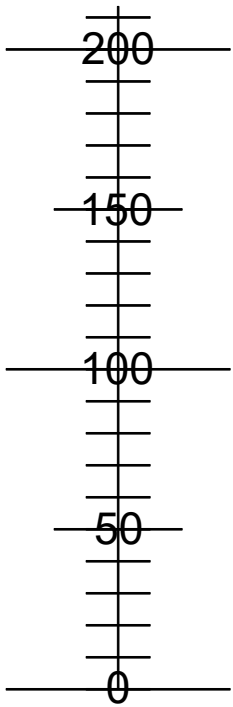
EACH TICK MARK IS 10 YARDS



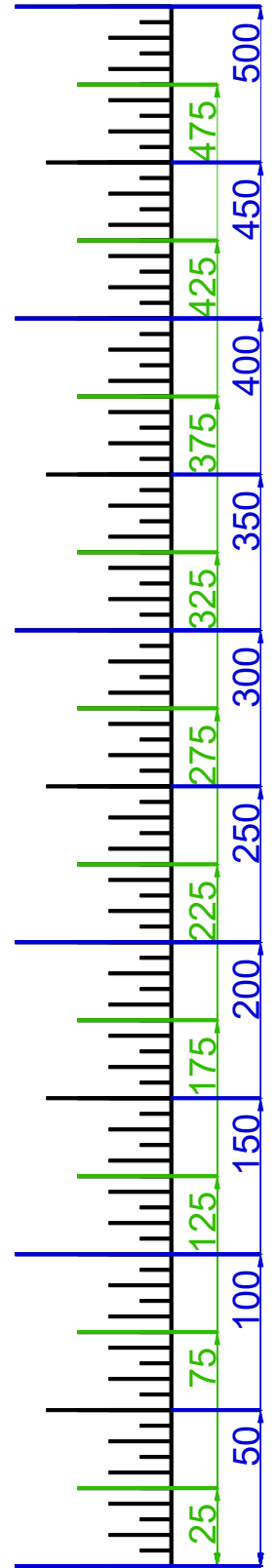
HOLE #10

YARDS FROM CENTER

- ⊕ 0
- 25 11
- 50 389
- 75 371
- 100 345
- 125 329
- 150
- 175
- 200
- 225
- 250



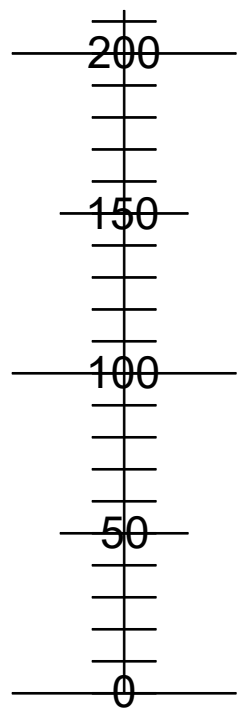
EACH TICK MARK IS 10 YARDS



HOLE #11

YARDS FROM CENTER

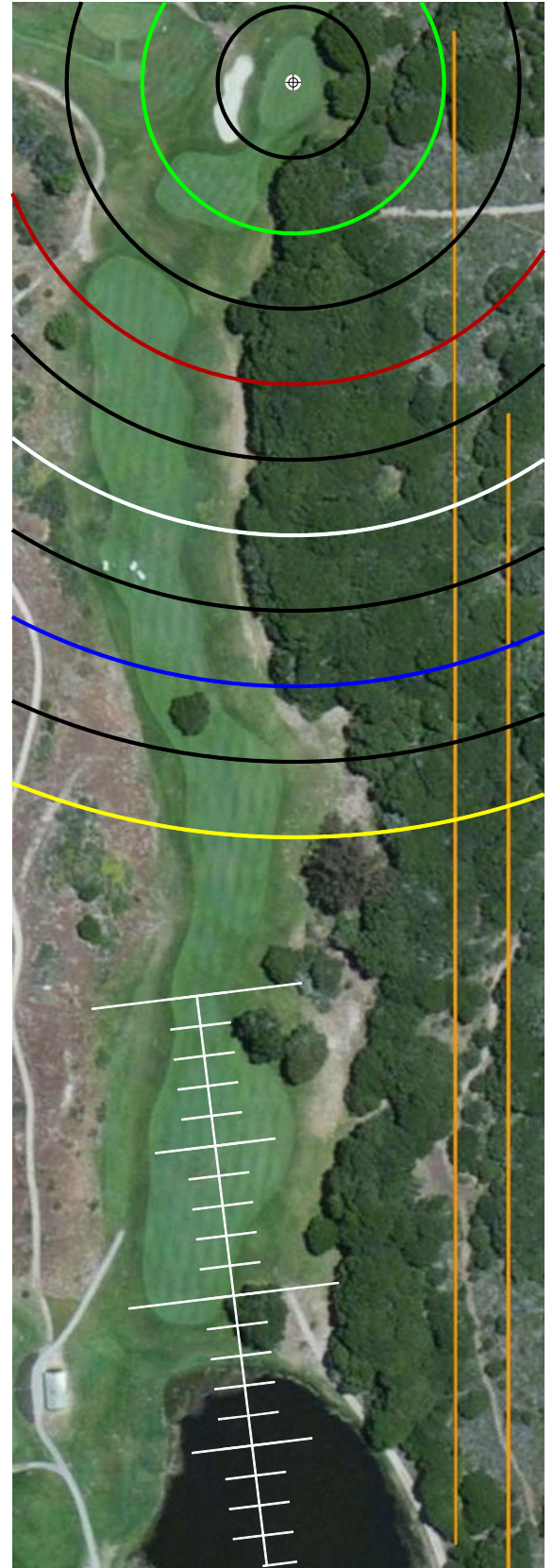
- ⊕ 0
- 25 12
- 50 609
- 75 587
- 100 570
- 125 558
- 150
- 175
- 200
- 225
- 250



EACH TICK MARK IS 10 YARDS



LOWER

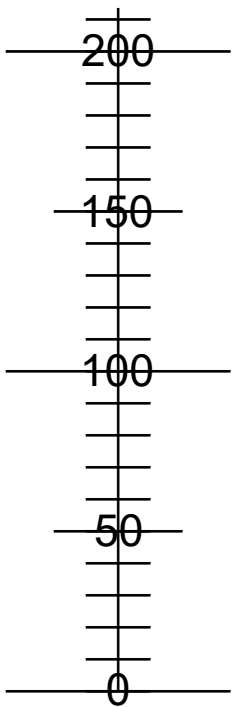


UPPER

HOLE #12

YARDS FROM CENTER

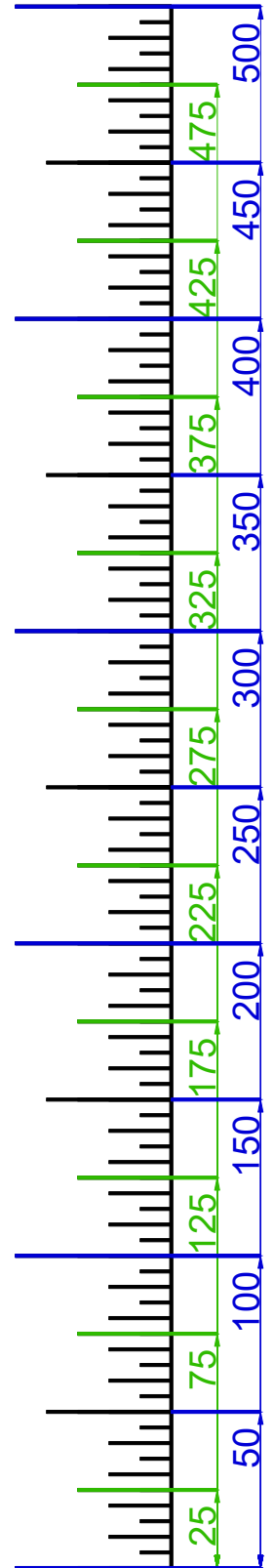
- ⊕ 0
- 25 13
- 50 169
- 75 149
- 100 145
- 125
- 150
- 175
- 200
- 225
- 250



EACH TICK MARK IS 10 YARDS

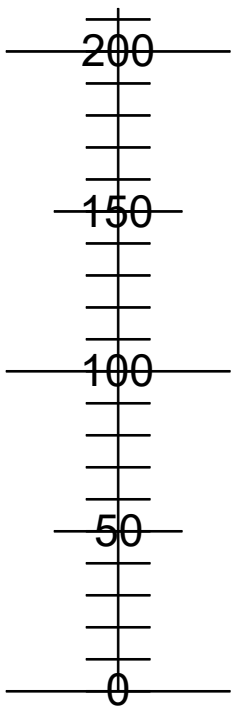


HOLE #13

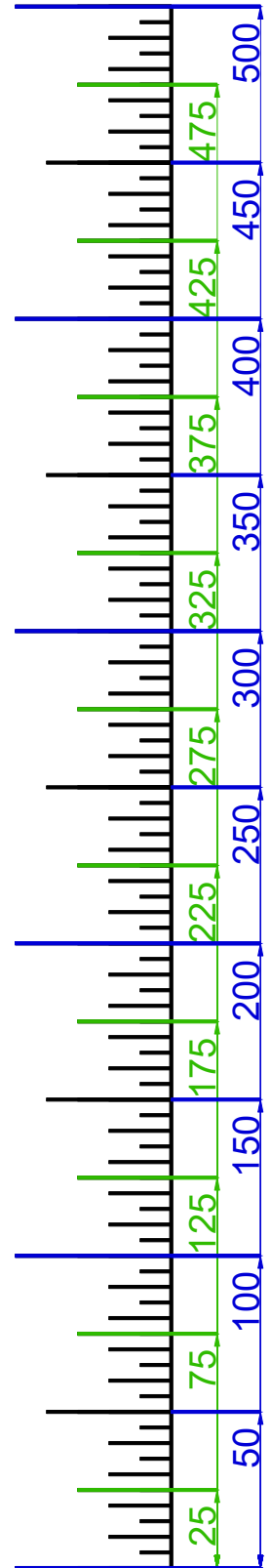
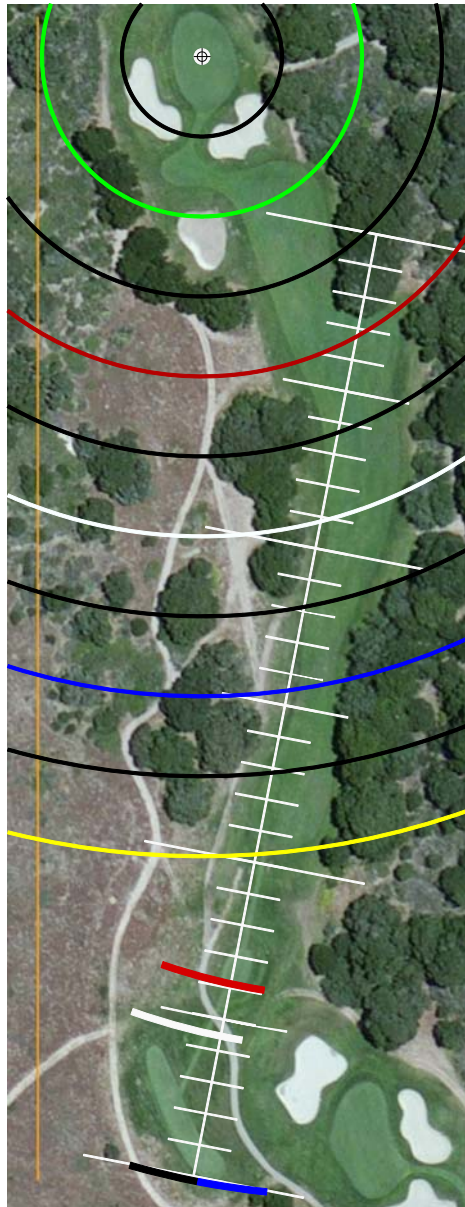


YARDS FROM CENTER

- ⊕ 0
- 25 14
- 50 366
- 75 366
- 100 320
- 125 304
- 150
- 175
- 200
- 225
- 250



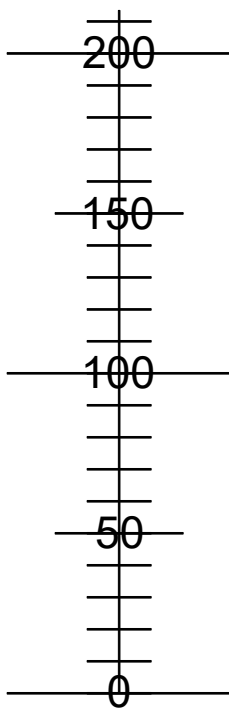
EACH TICK MARK IS 10 YARDS



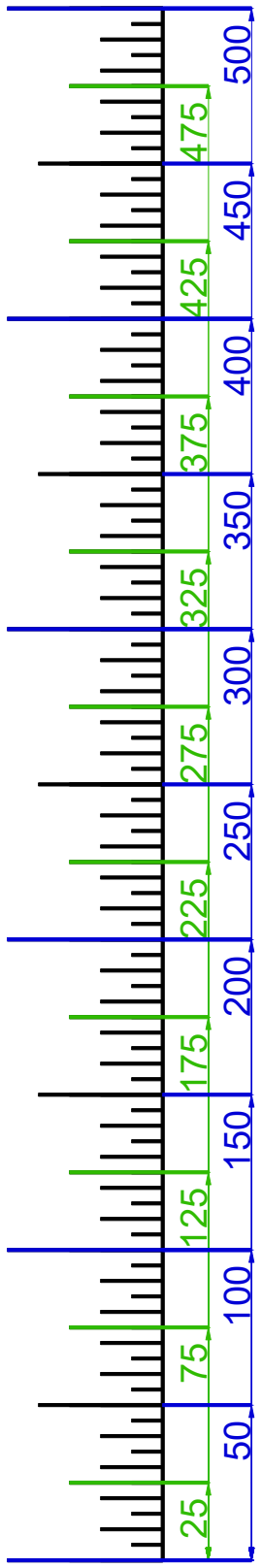
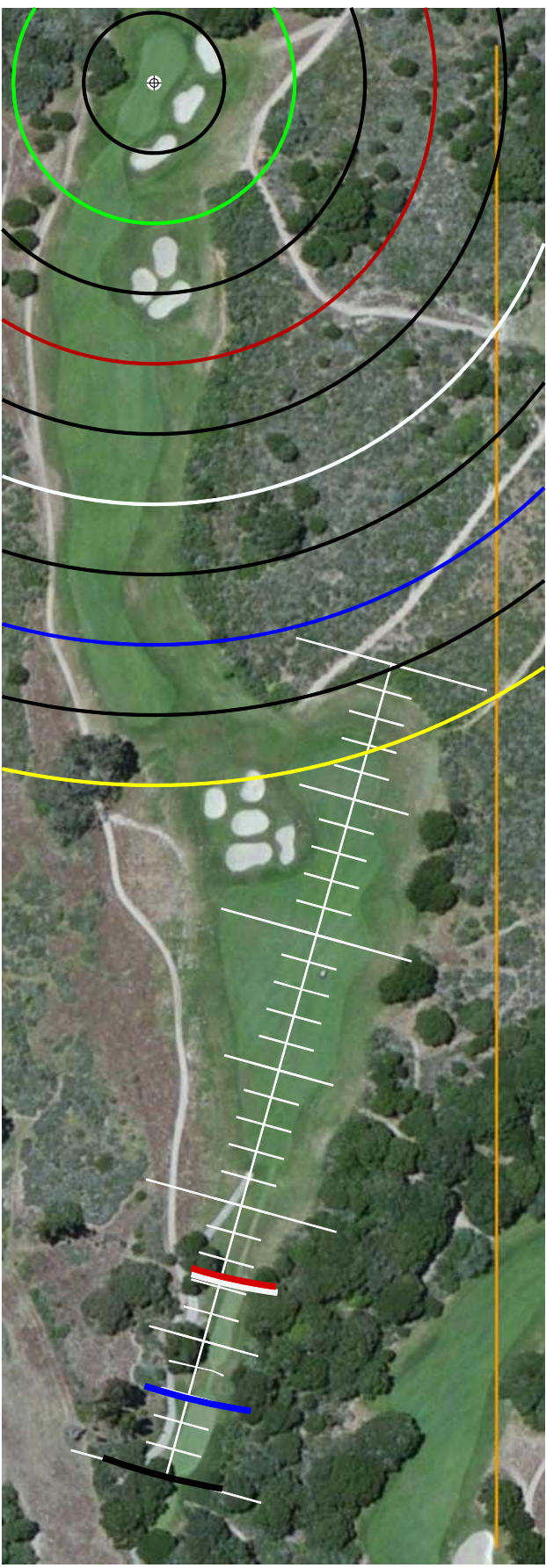
HOLE #14

YARDS FROM CENTER

- ⊕ 0
- 25 15
- 50 532
- 75 503
- 100 460
- 125 458
- 150
- 175
- 200
- 225
- 250



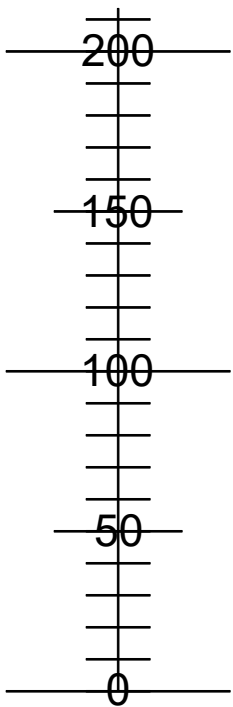
EACH TICK MARK IS 10 YARDS



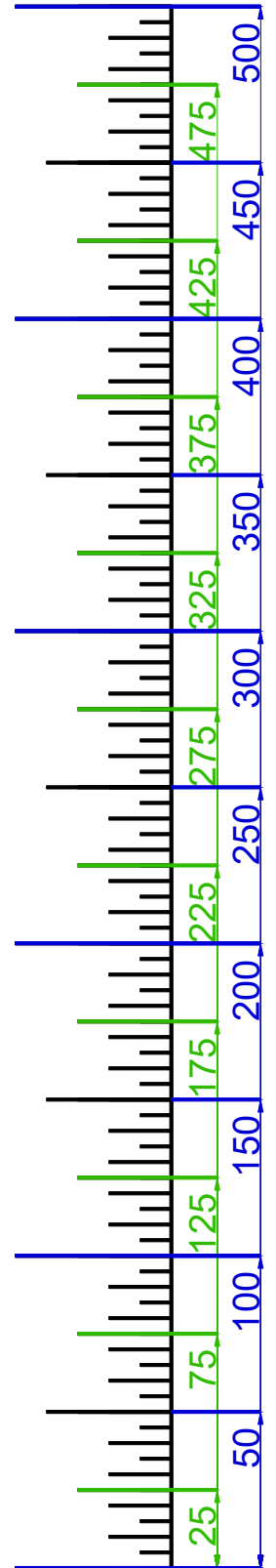
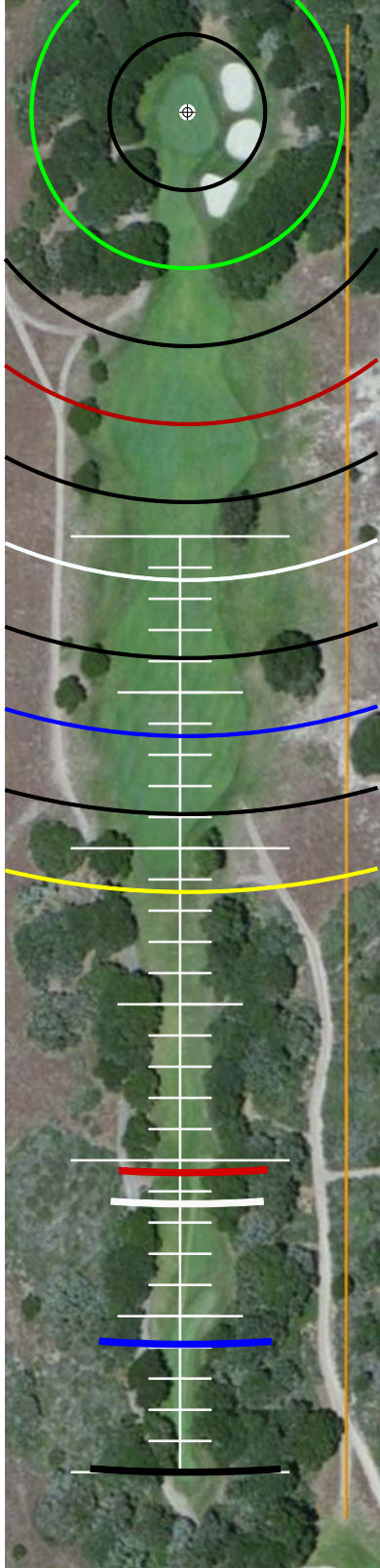
HOLE #15

YARDS FROM CENTER

- ⊕ 0
- 25 16
- 50 436
- 75 395
- 100 350
- 125 340
- 150
- 175
- 200
- 225
- 250



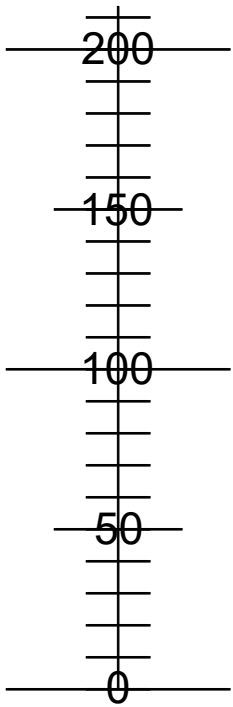
EACH TICK MARK IS 10 YARDS



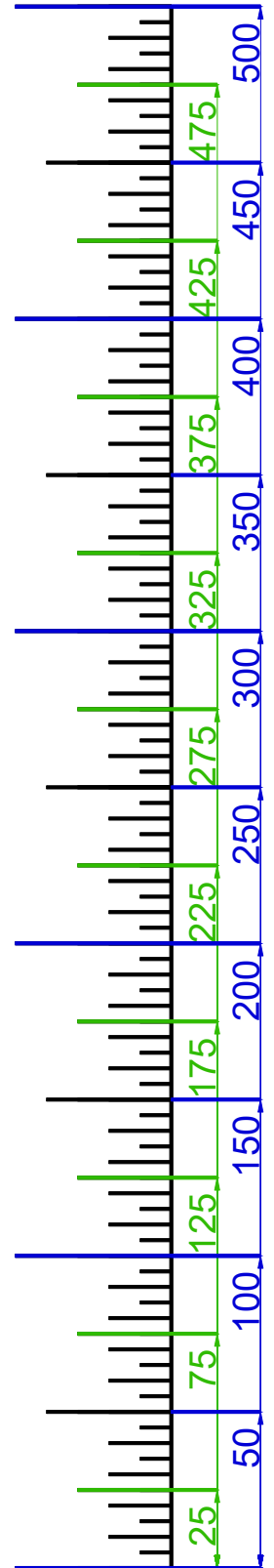
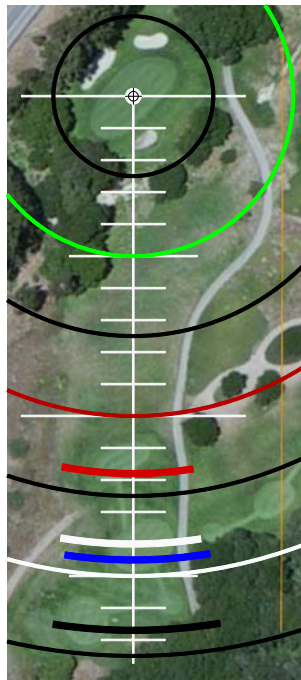
HOLE #16

YARDS FROM CENTER

- ⊕ 0
- 25 17
- 50 167
- 75 145
- 100 140
- 125
- 150
- 175
- 200
- 225
- 250



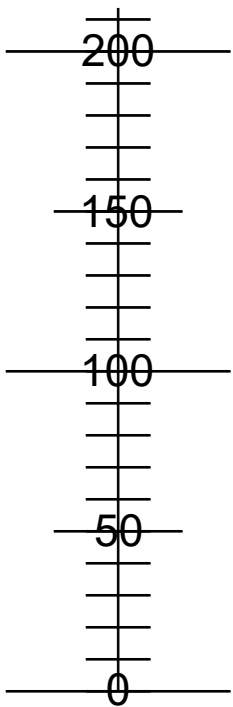
EACH TICK MARK IS 10 YARDS



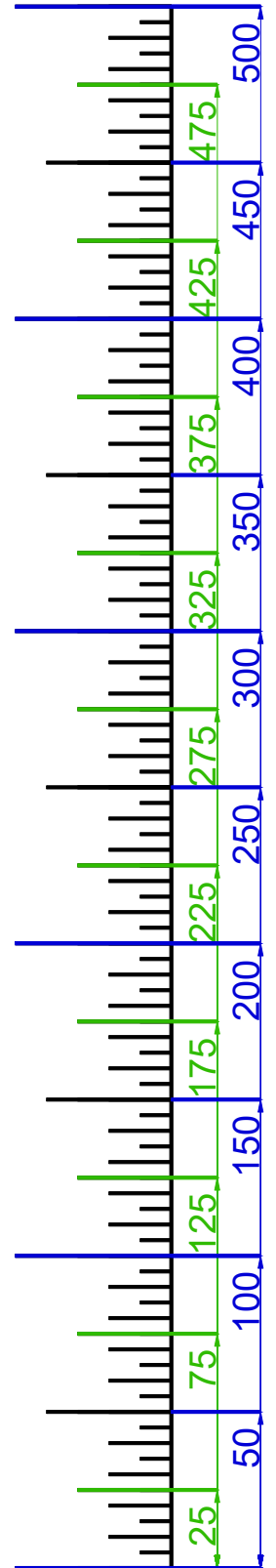
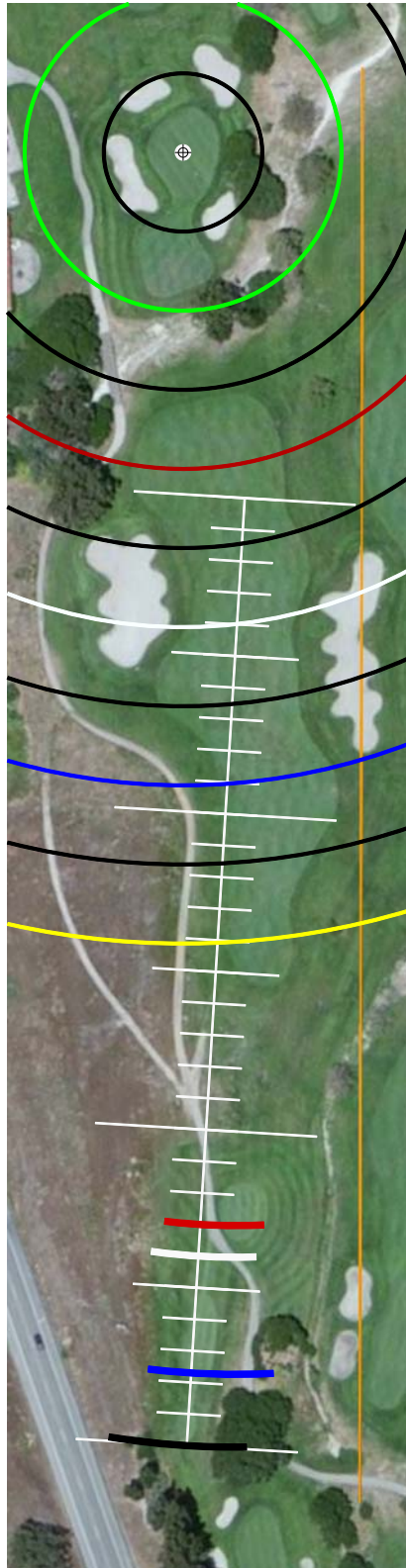
HOLE #17

YARDS FROM CENTER

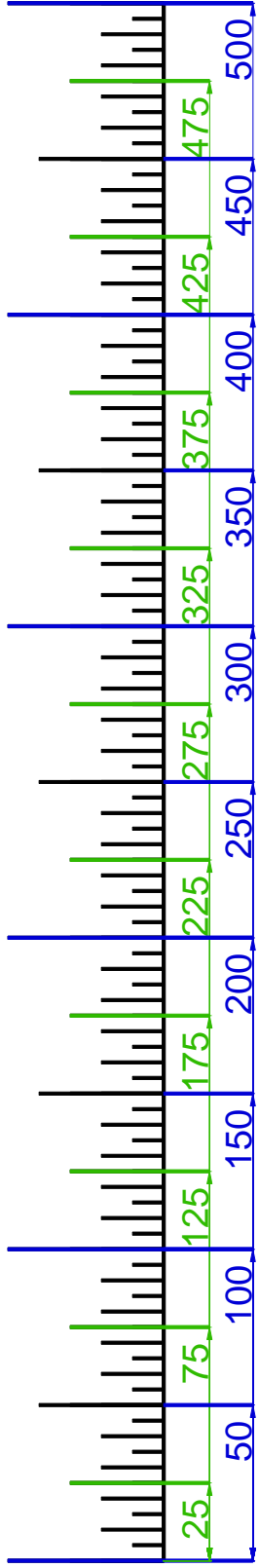
- ⊕ 0
- 25 18
- 50 410
- 75 387
- 100 350
- 125 340
- 150
- 175
- 200
- 225
- 250



EACH TICK MARK IS 10 YARDS



HOLE #18



SCALE RULER - EACH TICK MARK IS 5 YARDS.
FOR USE WITH RIVERIDGEFAIRWAYS.COM YARDAGE BOOKS, 9/3/2010, AL DELOREY

