

BUENAVENTURA GOLF COURSE
GET YOUR FREE DOWNLOADABLE YARDAGE
BOOKS AT RIVERIDGEFAIRWAYS.COM



4/6/2018

(REMOVE THIS SHEET FROM THE YARDAGE BOOK AND USE IT FOR A REFERENCE)

How to Customize Your Yardage Book Using the Adobe Reader

This RIVERRIDGEFAIRWAYS yardage book is set up so you may use the Adobe Reader to get yardage measurements directly from the yardage book's PDF file. These yardage measurements and your comments may be written onto the yardage book's PDF file using the Adobe reader. Your customized yardage books can be saved away or printed out.

MEASUREMENT TOOL:

How to enter the measuring tool mode:-TOOLS -> ANALYSIS --> MEASURING TOOL ->

(For the full page yardage book)- RIGHT CLICK ->CHANGE SCALE RATIO -> 8.33 IN = 500 YDS -> OK

(For the foldable yardage book)- RIGHT CLICK -> CHANGE SCALE RATIO -> 6.66 IN = 500 YDS -> OK

How to exit the measuring tool mode- TOOLS -> SELECT & ZOOM -> SELECT TOOL or HAND TOOL

Other handy commands to use while in the MEASURING TOOL mode:

To cancel a measurement- RIGHT CLICK -> CANCEL MEASUREMENT.

To complete a measurement- RIGHT CLICK -> COMPLETE MEASUREMENT.

To delete an existing measurement line- LEFT CLICK measurement line -> RIGHT CLICK -> DELETE.


To change an existing measurement line- LEFT CLICK measurement line ->LEFT CLICK one of the four boxes and move with the mouse.

COMMENT TOOL:

TOOL -> COMMENT & MARKUP -> CALLOUT TOOL or TEXT BOX TOOL

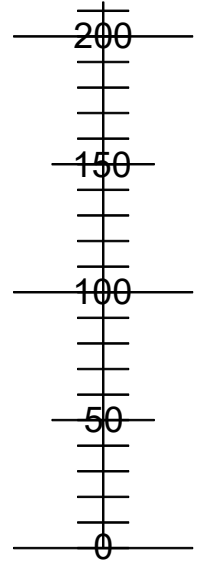
If your older Adobe Reader does not support these functions then download the latest "Adobe Reader 9" from one of the RIVERRIDGEFAIRWAYS.COM yardage book's download page links. Update 9/3/2010

INSTRUCTIONS FOR
USING THE FOLDABLE-POCKET
SIZE YARDAGE BOOK

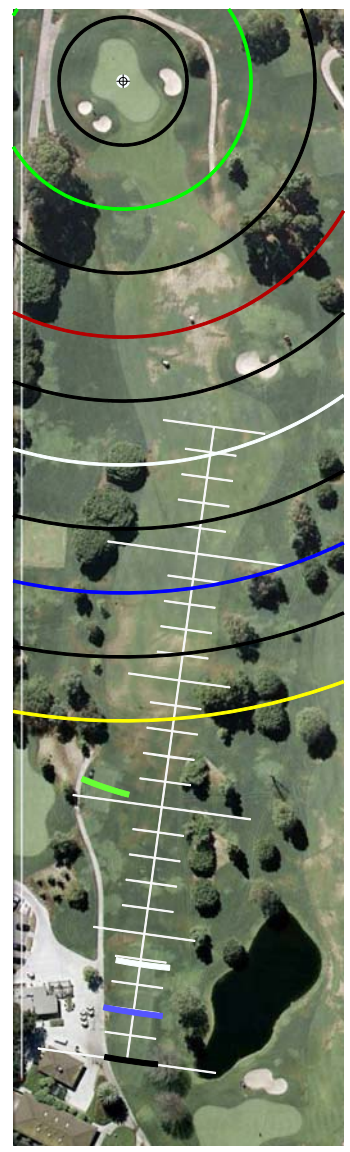


YARDS FROM CENTER

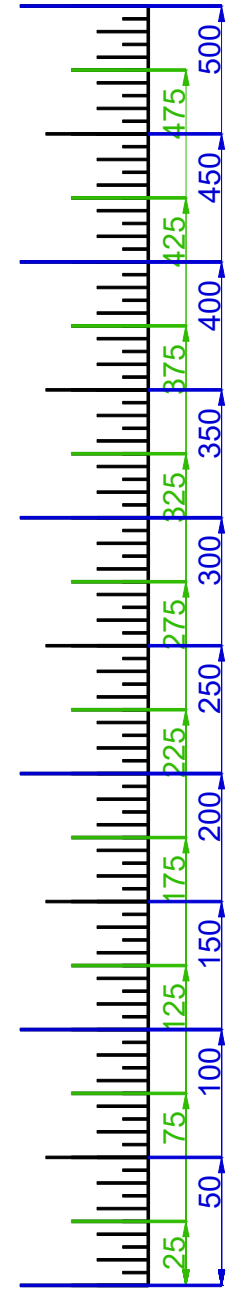
- 0
- 25 1
- 50 390
- 75 352
- 100 286
- 125
- 150
- 175
- 200
- 225
- 250



EACH TICK MARK IS 10 YARDS

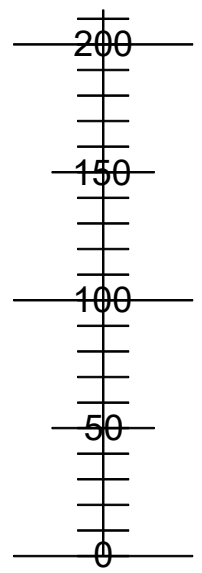


HOLE #1

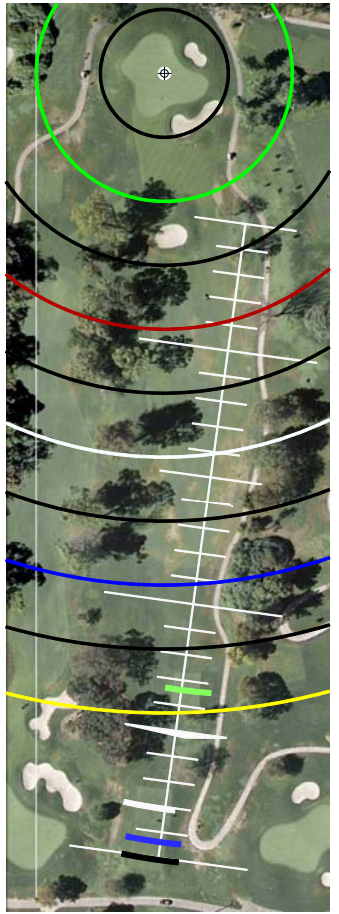


YARDS FROM CENTER

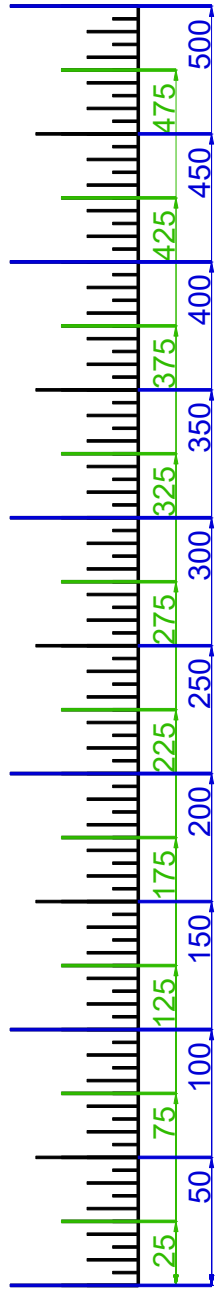
- 0
- 25 2
- 50 313
- 75 293
- 100 246
- 125
- 150
- 175
- 200
- 225
- 250



EACH TICK MARK IS 10 YARDS

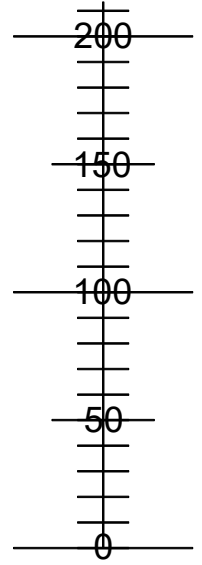


HOLE #2

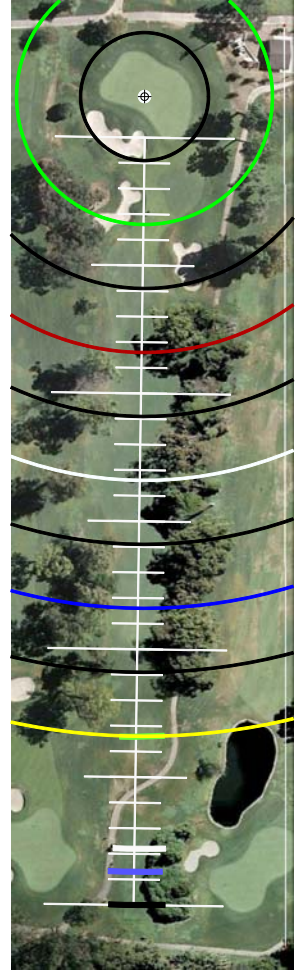


YARDS FROM CENTER

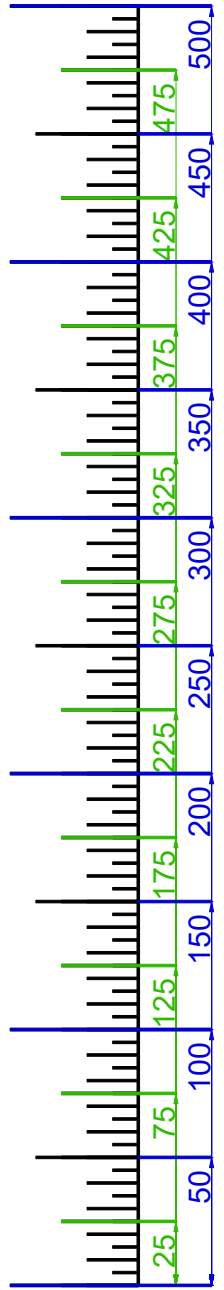
- 0
- 25 3
- 50 316
- 75 294
- 100 250
- 125
- 150
- 175
- 200
- 225
- 250



EACH TICK MARK IS 10 YARDS

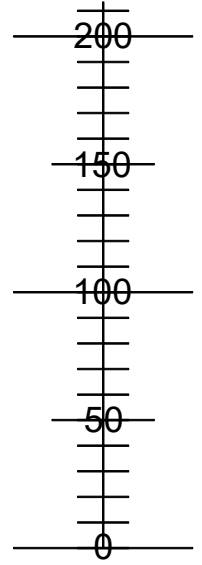


HOLE #3



YARDS FROM CENTER

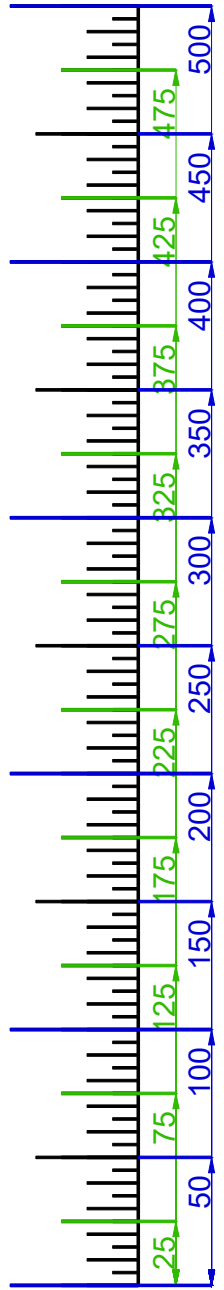
- 0
- 25 4
- 50 464
- 75 430
- 100 379
- 125
- 150
- 175
- 200
- 225
- 250



EACH TICK MARK IS 10 YARDS

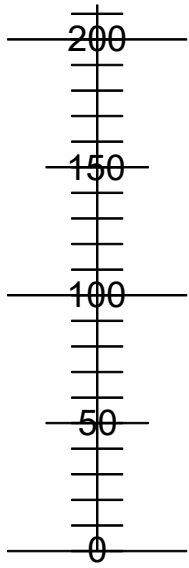


HOLE #4



YARDS FROM CENTER

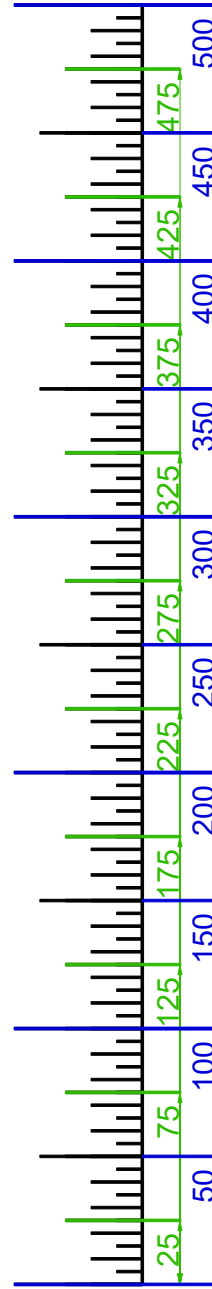
- 0
- 25 5
- 50 137
- 75 118
- 100 86
- 125
- 150
- 175
- 200
- 225
- 250



EACH TICK MARK IS 10 YARDS

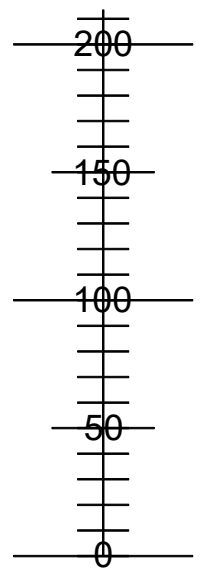


HOLE #5



YARDS FROM CENTER

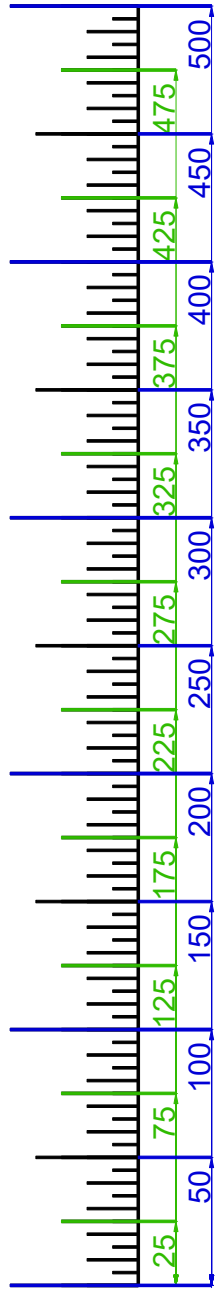
- 0
- 25 6
- 50 274
- 75 259
- 100 250
- 125 235
- 150
- 175
- 200
- 225
- 250



EACH TICK MARK IS 10 YARDS

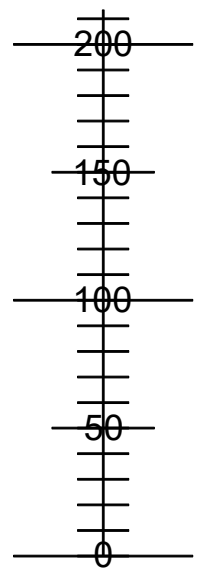


HOLE #6



YARDS FROM CENTER

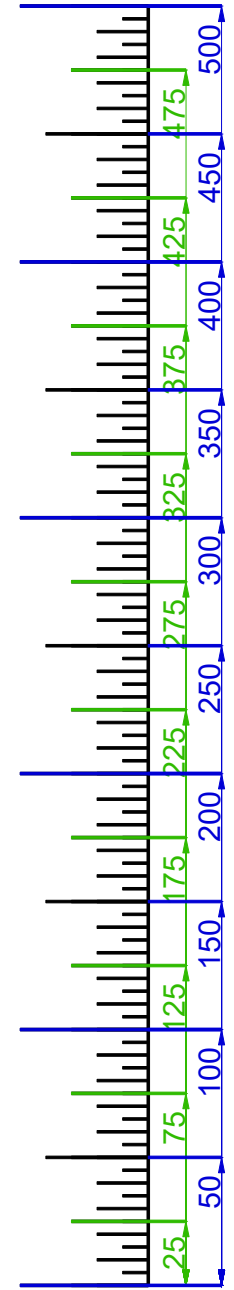
- 0
- 25 7
- 50 230
- 75 193
- 100 168
- 125 141
- 150
- 175
- 200
- 225
- 250



EACH TICK MARK IS 10 YARDS

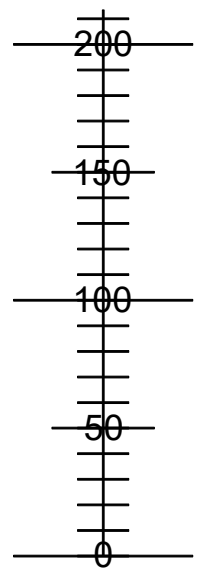


HOLE #7



YARDS FROM CENTER

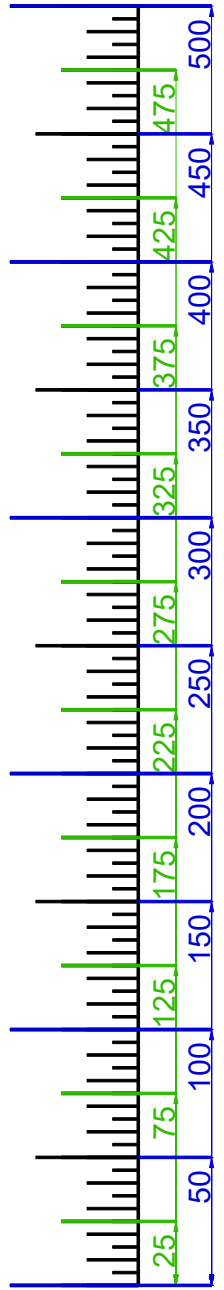
- 0
- 25 8
- 50 296
- 75 279
- 100 237
- 125
- 150
- 175
- 200
- 225
- 250



EACH TICK MARK IS 10 YARDS

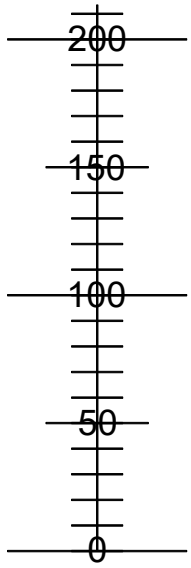


HOLE #8

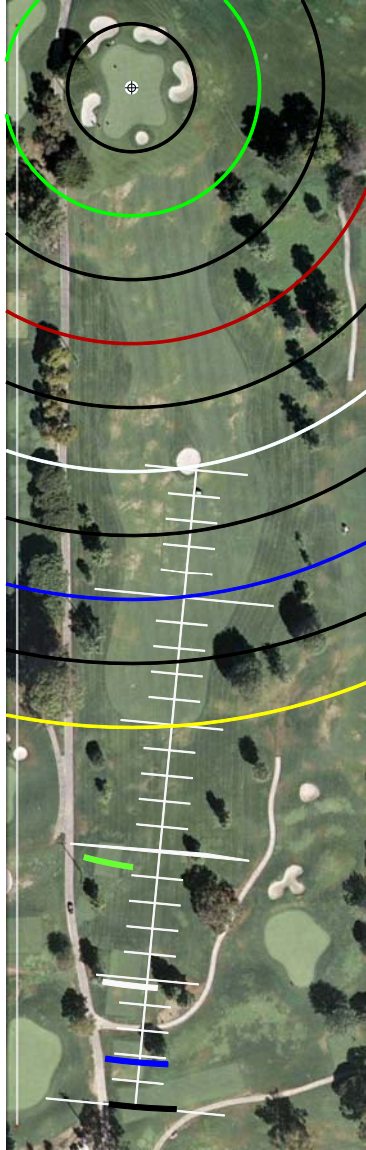


YARDS FROM CENTER

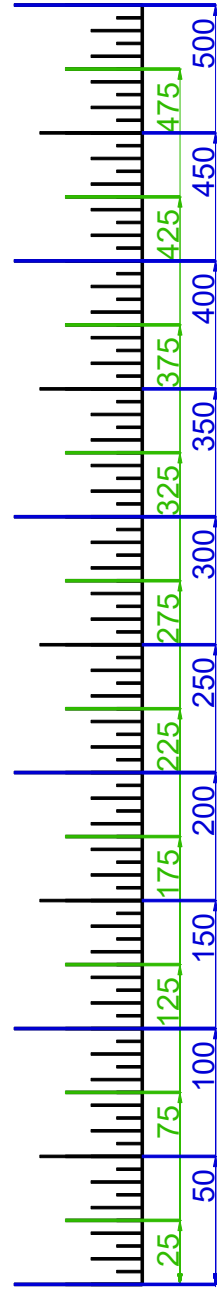
- ⊕ 0
- 25 9
- 50 401
- 75 354
- 100 308
- 125
- 150
- 175
- 200
- 225
- 250



EACH TICK MARK IS 10 YARDS

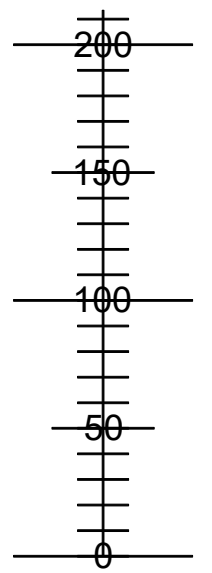


HOLE #9

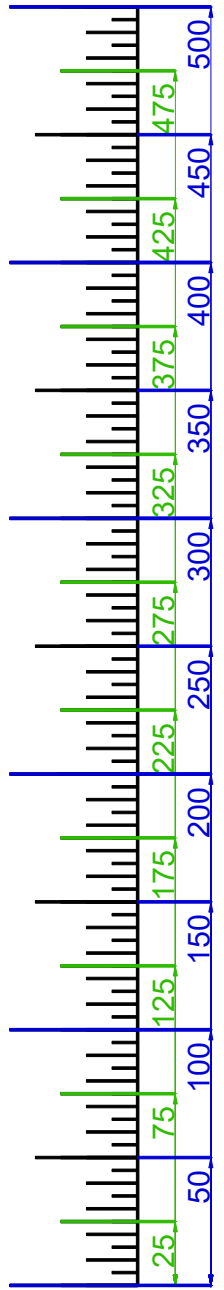


YARDS FROM CENTER

- 0
- 25 10
- 50 560
- 75 519
- 100 475
- 125
- 150
- 175
- 200
- 225
- 250



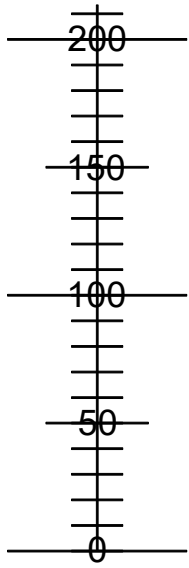
EACH TICK MARK IS 10 YARDS



HOLE #10

YARDS FROM CENTER

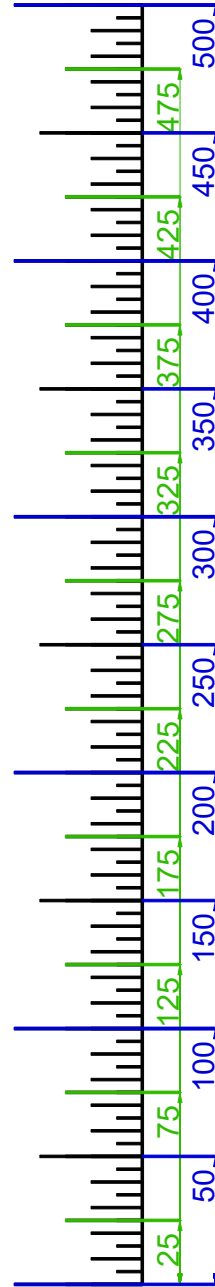
- 0
- 25 11
- 50 139
- 75 108
- 100 91
- 125
- 150
- 175
- 200
- 225
- 250



EACH TICK MARK IS 10 YARDS

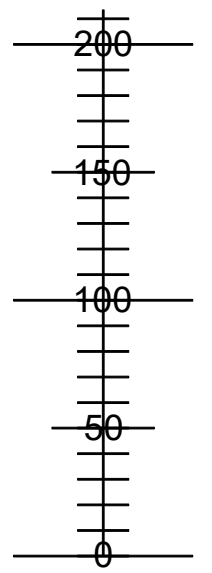


HOLE #11

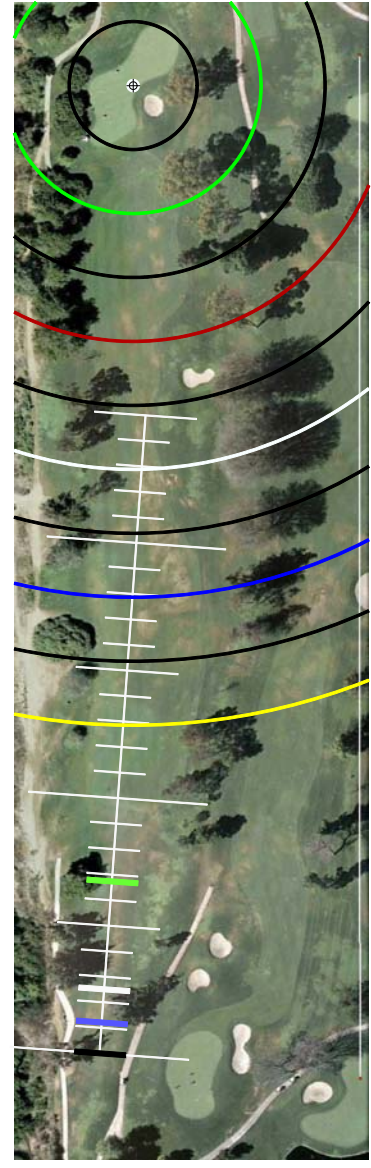


YARDS FROM CENTER

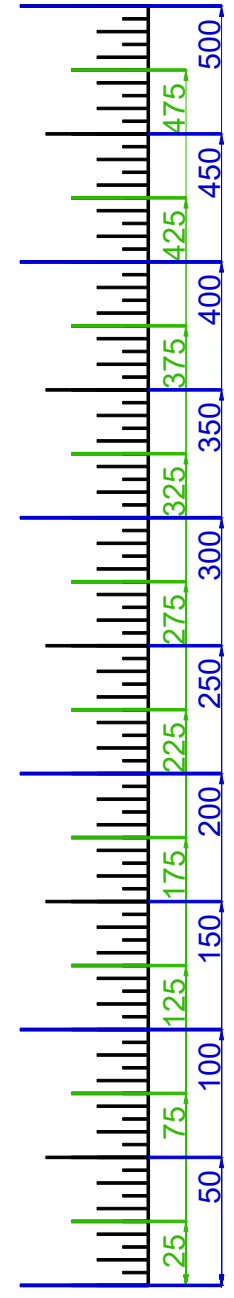
- 0
- 25 12
- 50 379
- 75 353
- 100 313
- 125
- 150
- 175
- 200
- 225
- 250



EACH TICK MARK IS 10 YARDS

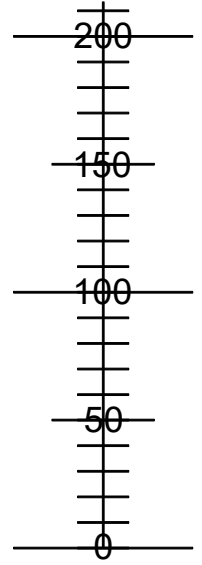


HOLE #12



YARDS FROM CENTER

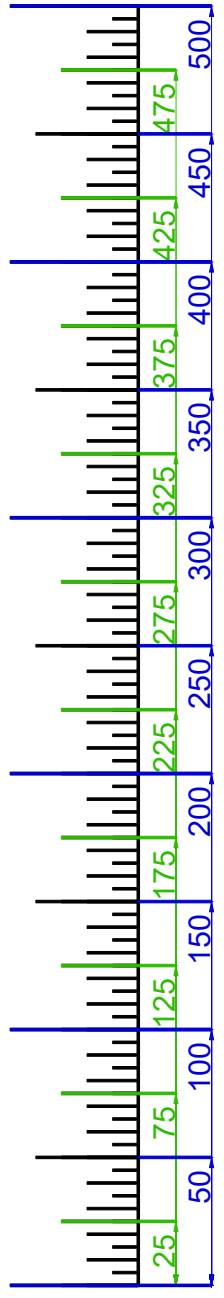
- 0
- 25 13
- 50 375
- 75 325
- 100 280
- 125
- 150
- 175
- 200
- 225
- 250



EACH TICK MARK IS 10 YARDS

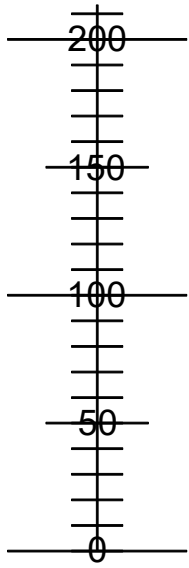


HOLE #13



YARDS FROM CENTER

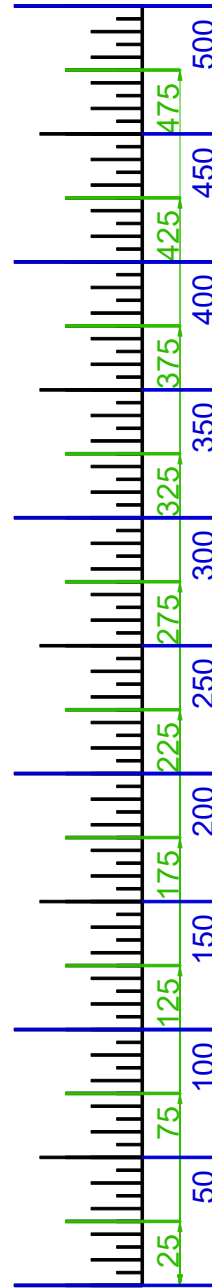
- 0
- 25 14
- 50 164
- 75 123
- 100 103
- 125
- 150
- 175
- 200
- 225
- 250



EACH TICK MARK IS 10 YARDS

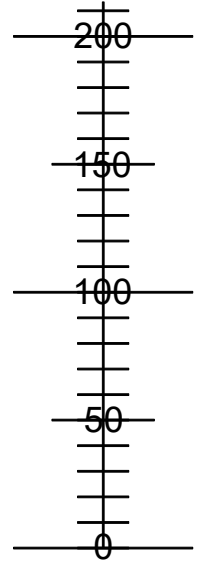


HOLE #14

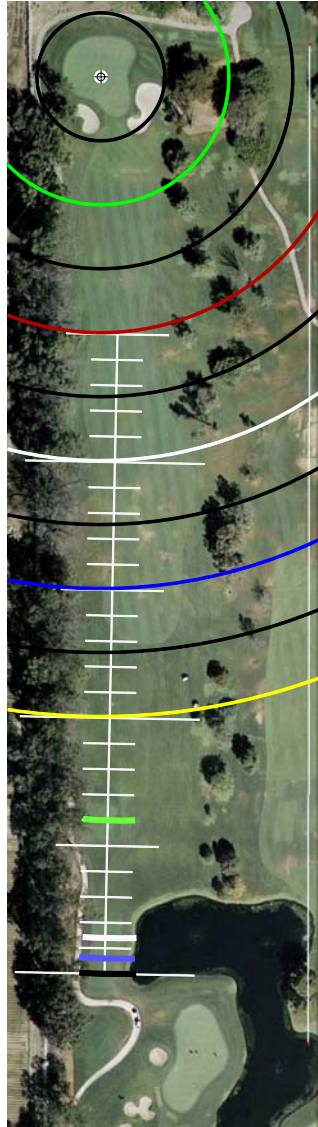


YARDS FROM CENTER

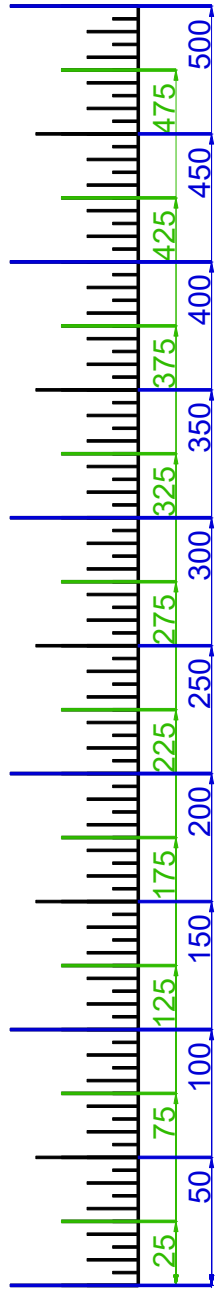
- 0
- 25 15
- 50 351
- 75 337
- 100 291
- 125
- 150
- 175
- 200
- 225
- 250



EACH TICK MARK IS 10 YARDS

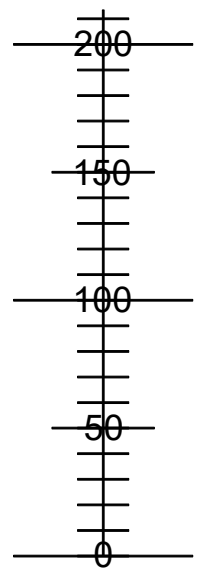


HOLE #15

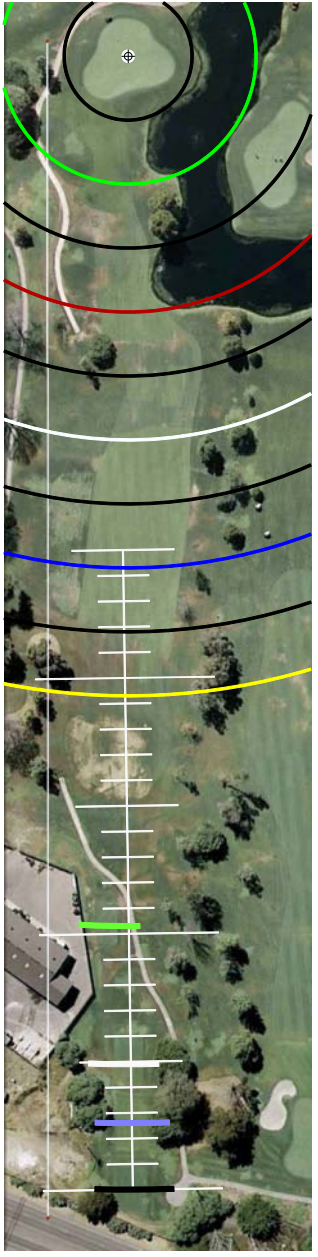


YARDS FROM CENTER

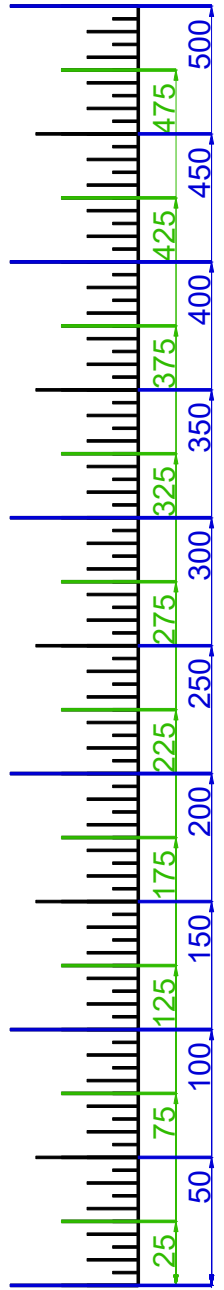
- 0
- 25 16
- 50 443
- 75 394
- 100 340
- 125
- 150
- 175
- 200
- 225
- 250



EACH TICK MARK IS 10 YARDS

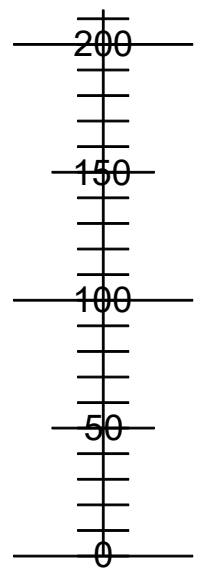


HOLE #16

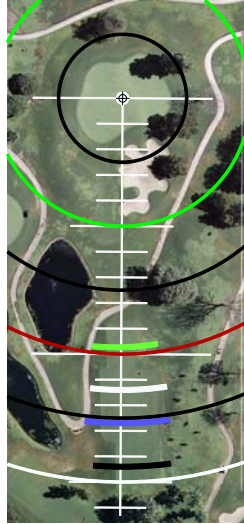


YARDS FROM CENTER

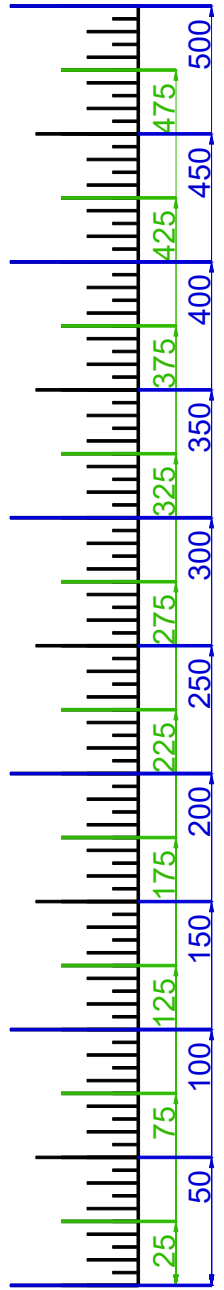
- 0
- 25 17
- 50 144
- 75 114
- 100 97
- 125
- 150
- 175
- 200
- 225
- 250



EACH TICK MARK IS 10 YARDS

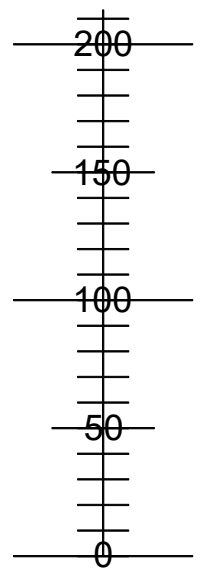


HOLE #17




YARDS FROM CENTER

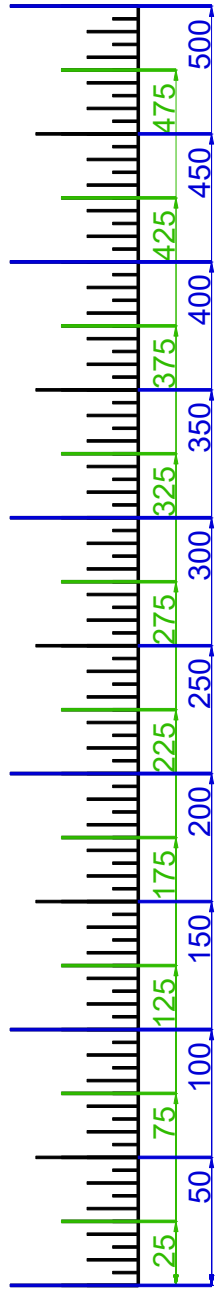
- 0
- 25 18
- 50 450
- 75 405
- 100 333
- 125
- 150
- 175
- 200
- 225
- 250

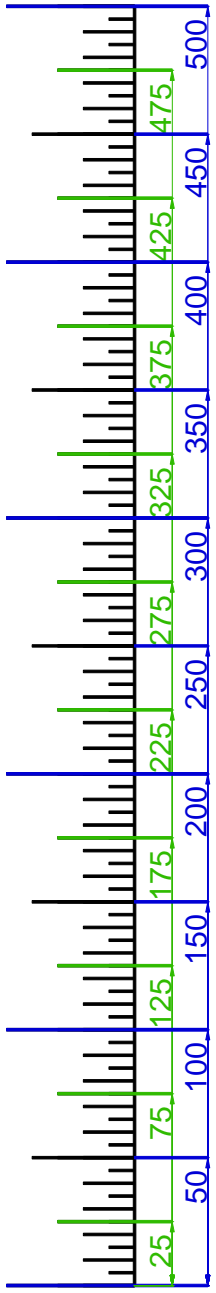


EACH TICK MARK IS 10 YARDS



HOLE #18





SCALE RULER - EACH TICK MARK IS 5 YARDS.
FOR USE WITH RIVERIDGEFAIRWAYS.COM YARDAGE BOOKS, 9/3/2010, AL DELOREY

